

Annual Report of the



Town of Damariscotta

July 1, 2015 - June 30, 2016

ANNUAL REPORT
OF THE
TOWN OF DAMARISCOTTA



Town Office Hours:
Mon. Tues. Thurs. & Fri. Open 9am – 5pm
Wed. Open 1pm – 6pm
207-563-5168

The Town Office is closed on following holidays: New Years Day, Martin Luther King Day, Presidents Day, Patriots Day, Memorial Day, Independence Day, Labor Day, Columbus Day, Veterans Day, Thanksgiving Day, the following Friday, and Christmas Day.

The Board of Selectmen meet on the 1st and 3rd Wednesdays of each month at 5:30 p.m. at the Municipal Building located at 21 School Street.

*** * IMPORTANT DATES TO REMEMBER * ***

June 13, 2017	Municipal Election, Validation Vote & State Referendum 8:00a.m.-8:00p.m.
June 14, 2017	Annual Town Meeting to be held at GSB School at 6:30p.m.
October 2, 2017	First ½ of the 2018 taxes due
November 7, 2017	Election Day, voting at the Town Office 8:00a.m to 8:00p.m.
December 31, 2017	ALL dog licenses expire
April 2, 2018	Second ½ of the 2018 taxes due

Stay in touch all year round!
Subscribe to our e-newsletter at www.townofdamariscotta.com

Table of Contents

Dedication.....	5
Town Officers & Officials / Boards & Committees.....	6
Board of Selectmen.....	7
Town Clerk’s Office.....	9
Vital Statistics	11
Assessors’ Agent	12
Cemetery Committee	13
TAX COLLECTOR	
List of Taxpayers.....	15
Exempt Properties.....	41
Delinquent Real Estate Taxes	43
PUBLIC SAFETY	
Central Lincoln County Ambulance Service Inc.	46
Damariscotta Police Department	47
Massasoit Engine Company / Fire Department	50
PUBLIC WORKS	
Road Commissioner.....	52
Great Salt Bay Sanitary District.....	53
Nobleboro/Jefferson Transfer Facility	54
COMMUNITY SERVICE	
Skidompha Library	56
Lincoln County Television (LCTV).....	57
Pemaquid Watershed Association	58
Damariscotta River Association.....	59
EDUCATION	
Damariscotta K-12 Education Report.....	60
Central Lincoln County (AOS#93) Adult and Community Education.....	63
Lincoln Academy	64

PLANNING & DEVELOPMENT

Planning Board, Planner & Land Use Committee	65
Code Enforcement Officer	67

FINANCIAL INFORMATION

Town Manager	68
Town Manager's Budget Message	70
Annual Town Meeting Warrant for June 13-14, 2017	72
Independent Auditors' Report	80

GOVERNMENT

U.S. Senators' Reports	88
U.S. Representative's Report	91
Governor's Report.....	92
State Senator's Report.....	93
State Representative's Report	94
Government Directory	95
Important Numbers & Hours	96

To stay in touch and up to date with what's happening in Damariscotta, please subscribe to our e-newsletter! To start receiving the Town's email newsletters, go to the Town's website: townofdamariscotta.com. On the Welcome page, click on "subscribe to Town e-newsletter" and enter your email address.

*Cover page photo of Town Seal as displayed in Town Hall meeting room.
The seal (44" in diameter) was carved by Maurice "Jake" Day in the 1950s
and restored by his grandson Dan Day in 2012.
Photo courtesy of Ronn Orenstein.*

Dedication



Richard (Dick) McLean

The Board of Selectmen has chosen to honor and dedicate the annual Town Report to Richard (Dick) McLean. Dick served as a Town Selectman from 1998 to 2011. In addition to his service on the Board of Selectmen and as Chair of the Board, Dick has served the Town as a member of the Comprehensive Plan Committee, the Waterfront Committee, the Downtown Flood Resiliency Committee, the Midcoast Economic Development District General Assembly, and the Budget Committee. Dick and his wife Pat, a Cemetery Trustee, contribute on an ongoing basis to the care of cemeteries. One of Dick's specialties is the restoration of markers on all of the veterans' graves in town. He is one of two volunteers who assist Rob Gregory in the winding of the Town Clock located in the steeple of the Baptist Church. Dick has been a treasure trove of information for Town Manager Matt Lutkus, a role that was especially appreciated during Matt's first years in Damariscotta.

Dick joined the Lincoln County Economic Development Office Advisory Board in 2008, representing Damariscotta. He recognized the need for a stronger voice and greater capacity for Lincoln County communities, and was instrumental in creating the LC Regional Planning Commission in 2010 which combined economic development, land use and transportation planning services and expanded local participation in County activities. He led the RPC through the first five years as President, and currently serves as Treasurer.

Dick serves on the Board of Midcoast Community Action, and served previously as Board President.

In the last couple years, he also has committed himself to strengthening the resources and programs of Lincoln County Dental. LC Dental is a non-profit dental clinic run by volunteers which provides access to dental care to individuals who are at or below 200% of the federal poverty line and have no dental home.

He's also active as an Ambassador for Friends of MidCoast Maine, a grass-roots group which helps communities protect their natural and cultural legacy, while planning for healthy growth.

Dick and Pat will be celebrating their fiftieth wedding anniversary in August. They have two sons, two daughters-in law, and two grandsons.

Town Officers & Officials

BOARD OF SELECTMEN

Mark Hagar	June 2019
Ronn Orenstein	June 2019
George Parker	June 2017
Jim Cosgrove	June 2017
Robin Mayer	June 2018

TOWN MANAGER

Matthew Lutkus

TREASURER

Cheryl Pinkham

TOWN CLERK & REGISTRAR

Michelle Cameron

TAX COLLECTOR

Cheryl Pinkham *interim

DEPUTY CLERK, DEPUTY REGISTRAR, & DEPUTY TREASURER

Michelle Cameron, Dep Treasurer
Cheryl Pinkham, Dep Clerk/Registrar
Becky Bartolotta, Dep Clerk/Registrar/Treasurer

DEPUTY TAX COLLECTOR

Michelle Cameron
Becky Bartolotta

ASSESSORS AGENT

Jurate Barnes
Michelle Cameron, Assistant

CODE ENFORCEMENT OFFICER

Stanley Waltz

LICENSED PLUMBING INSPECTOR

Stanley Waltz

ROAD COMMISSIONER

Hugh Priebe

ANIMAL CONTROL OFFICER

Contracted through Lincoln County Sheriff's Office

GENERAL ASSISTANCE ADMIN

Michelle Cameron

HEALTH OFFICER

Dr. Timothy Goltz

Boards & Committees

TOWN PLANNER

Anthony Dater

BUDGET COMMITTEE

Mary Trescot	June 2019
Elizabeth Printy	June 2017
Robert Nee	June 2018
Karen O'Bryan	June 2017
Anthony Kilburn	June 2017
Joyce Polyniak	June 2017
Richard McLean	June 2019
Richard Mayer	June 2018
Shari Sage	June 2019

PLANNING BOARD

Jonathon Eaton	June 2019
Wilder Hunt	June 2019
Steve Cole	June 2017
Bruce Garren	June 2017
Shari Sage	June 2018
<i>Alt. Dan Day</i>	June 2018

BOARD OF APPEALS

Wallace Schling	June 2019
Fred Sewall	June 2017
Bruce Rockwood	June 2018

SCHOOL BOARD COMMITTEE

Josh Pinkham	June 2019
Angela Russ	June 2017
Brent Hallowell	June 2018

SUPERINTENDENT OF SCHOOLS

Steven Bailey

GSB SANITARY DIST. BOARD

Raymond McConnell	June 2019
John Gallagher	June 2017
William Brewer	June 2018

CLC AMBULANCE LIASON

Mary Trescot

CEMETERY TRUSTEES

Patti Whitten	June 2019
Mary 'Pat' McLean	June 2017
Lorraine Faherty	June 2018

CIVIL DEFENSE DIRECTOR

Steven O'Bryan

HARBOR MASTER

Paul Bryant

Board of Selectmen Annual Report

Greetings to the Citizens of Damariscotta,

On behalf of the Board of Selectmen, it is my privilege and pleasure to inform you of the progress the Board, Town Staff, various committees and numerous volunteers have made during this past year. First, however, I would like to thank my fellow Board members for their dedication to their many activities undertaken this past year, and for the hard work and positive attitude of the Town's staff—the face of Damariscotta for the residents and visitors alike. A special thank you goes to outgoing Selectman Jim Cosgrove, who decided not to run for reelection this term. His contributions to the Board and our meetings are immeasurable, and he will be missed.

As in past years, the Selectmen updated the Town's Action Plan at the beginning of the fiscal year, revising activities based on past actions and current needs. In the past several years, the Town has accomplished all priority events on the Action Plan, and this year is no exception. The Town also continued to fund its Capital Improvement Plan to address current and future needs. These planning tools continue to guide the work of the Board and Town Staff.

The Town has made progress on many fronts during the last year. First and foremost, the Public Works Committee completed its assessment of all of Damariscotta's roadways, and developed a five-year maintenance plan. Using the plan, this past year has seen wide-ranging activities in roadway improvements throughout the Town, with more scheduled into the late autumn. Because of this detailed assessment of our infrastructure needs by this dedicated committee, Damariscotta is realizing improvements in a timely and low cost manner. Unfortunately however, although the Federal Grant application for the Bristol Road Sidewalk project was approved in 2013, various administrative issues have caused sidewalk and roadway improvements to be delayed yet another year.

New and exciting developments have taken place on the Town's waterfront plan this year. Damariscotta's Town Manager Matt Lutkus has been hard at work gaining interest and support for implementing the Waterfront Committee's recommendations. In partnership with the Twin Villages Alliance, the Town has received several significant donations to make improvements to the municipal parking lot. Waterfront Park has been repaired and improvements made prior to the start of the busy summer season. Donations also have been accepted for additional benches and a picnic seating area which many have been enjoying this past year. Donations for public restrooms have been received and, when combined with funding set aside in the Capital Improvement Plan, work on that project will begin this year. The Town thanks all those who donated funds to the municipal parking lot and Waterfront Park. Without the generosity of these individuals, none of the work that has been done would have been completed this year. While funding for the flood resiliency project has not been forthcoming, the current improvements will greatly enhance the waterfront area for the enjoyment of residents and visitors for the coming years.

As a result of concerns expressed by Damariscotta residents this past year, the Police Department increased attention to the problem of speeding in several areas of the Town. In addition, it purchased variable message boards to inform drivers of their speed in an effort to keep speeds within safe limits when enforcement activities were not taking place. In response to concerns expressed, the Maine Department of Transportation conducted a speed survey on Bristol Road and as a result, has agreed to lower the speed limit on a portion of the roadway.

As a designated Regional Service Center town, serving surrounding towns through its businesses, Miles Hospital, and Great Salt Bay School, Damariscotta enjoys a robust business center, serving an estimated 12,500 in central Lincoln County. We are fortunate that there are

rarely empty storefronts in the Village. This year the Town is seeing new growth in business beyond the Village, with several new developments in the planning stages. Additionally, several new residential areas have been approved for development, demonstrating the continued economic viability of living and working in Damariscotta. To plan for growth consistent with the values of the residents of Damariscotta, the Town is working with the Rotary Club, Twin Villages Alliance, the Chamber of Commerce and others on a business forum to be conducted in the autumn. The Board will continue to encourage businesses to locate in Damariscotta to provide both services and employment opportunities to its residents.

The Town has been updating its website this past year to provide additional information to users in a more customer-friendly format, including the ability to download and complete forms on line. The new website will also be updated more frequently, keeping Damariscottians and those wishing to visit or relocate here more current with Town activities.

The Board of Selectmen thanks you, the residents of Damariscotta, for all of your input and insights during this past year. It is only through your interest in keeping the Town informed of your concerns and your support that we are able to address the community's needs.

Respectively submitted,
ROBIN MAYER, Chairman

FY 2016 Attendance Report

(As required by Town Charter)

Robin Mayer	25 of 26 Meetings
Ronn Orenstein	24 of 26 Meetings
George Parker	25 of 26 Meetings
James Cosgrove	25 of 26 Meetings
Joshua Pinkham	25 of 26 Meetings

Attendance recorded by Clerk's Office

Town Clerk's Office

This year is my first year as your Town Clerk and I am honored to be working for the Town of Damariscotta. We have had a new addition to our office staff. Becky Bartolotta joined our team in February. Becky has previous experience working for our town and has been a great asset!

The Town Clerk's office is responsible for recording and preservation of vital records such as births, marriages, and deaths. Issuing certified copies of these records along with making corrections, additions, and deletions are all completed by the Town Clerk's Office in accordance with the State of Maine Office of Vital Records. We have been utilizing the Electronic Death Registration System (EDRS) and Electronic Birth Registration System (EBRS) for our 4th year now and marriages are currently being implemented into this same system. These systems store all vital records electronically and has eliminated much of the need to store paper copies of such records in our town vault.

The Clerk's office is responsible for issuing licenses such as dog or hunting and/or fishing, etc. Also, under the responsibility of the Clerk's office is holding and supervising all state and municipal elections. Elections are held in the Municipal Building at 21 School St., with polling hours from 8:00 a.m. until 8:00 p.m. These elections and annual and/or special town meetings could not happen without the generous help of our dedicated Damariscotta residents. I continue to call on the same community members time and time again, and they continue to assist us in maintaining the election process. I would like to **THANK YOU** all for continuing to support the elections and town meeting processes time and time again. You are the ones who make the elections possible! If you are interested in learning how you can assist with the elections, please contact me at the Town Office, 563-5168 or mcameron@damariscottame.com

This past fiscal year the Town held the following elections with the following voter turnout:

Date	Type of Election	Ballots Cast/Voter Turnout
11/3/15	Referendum Election	446
5/04/16	Secondary Budget Annual Meeting	11
5/17/16	Great Salt Bay Annual Budget Meeting	41
6/14/16	Annual Municipal Election	155
6/14/16	Primary Election	134
6/15/16	Annual Town Meeting	58

Marriage Licenses: You need to fill out a marriage intention in front of a Clerk or a notary; however, BOTH applicants must sign the official license in the presence of the Town Clerk before the license will be issued. If you are a Maine resident, you must file intentions in the municipality that at least one of you resides. Non-Maine residents may file intentions in any municipality.

Voter Registration: New residents may register to vote at any time during the year, even on Election Day! Proof of identity and residency is required at time of registration. Damariscotta has a total of 1869 registered voters, 668-Democrats, 498-Republicans, 85-Green Independent, 3-Libertarian and 615-Unenrolled (formerly considered 'Independent').

Vehicle Registrations: Excise tax is required to be paid on all vehicles and most boats in the municipality you reside. These funds stay within your municipality. In order to re-register a vehicle, please bring current proof of insurance, your old registration and current mileage. To register a new vehicle, dealership sale, you will need to bring the blue copy of the title application, proof of insurance, current mileage and proof that sales tax has been paid. (A brand new car will also require the window sticker from the dealership.) Person-to-person sale, you are required to bring a bill of sale with the year, make, model, vehicle identification number, and dollar amount paid. If the car is a 1995 or newer, you must have the title from the previous owner, with the backside filled

out. ***The State of Maine does not send reminder notices for renewal registrations.**

Boat Registration/ATV/Snowmobile Registration: Damariscotta processes new and renewal boat registrations. For ‘new-to-you’ boat registrations, please bring in a clean bill of sale, and ME registration numbers if boat was previously registered in Maine. Sales tax will be collected at time of registration unless purchased through a dealership. If purchased from a dealership, please bring proof of paid sales tax and bill of sale from dealer. All boat registrations expire on December 31st.

In addition to processing vehicles and boats, we also process new registrations for ATVs and snowmobiles. A bill of sale will be needed in order to complete a new-to-you registration. You will also be required to pay sales tax at time of registration. All snowmobile and ATV registrations expire on June 30th.

Dog License: This year the Town licensed 65 dogs. Please bring proof of current rabies vaccination at time of registration. If the dog is spayed or neutered, we will need to see the spay or neutering certificate. Dog licenses expire every year on December 31st, and a late fee of \$25.00 is imposed as of February 1st. This is the State of Maine law and not something the Town is able to waive.

Hunting & Fishing Licenses: Maine residents: must be a resident for at least 3 months to obtain a resident license. For hunting licenses Maine residents must provide proof of prior license or proof of completion of hunters’ safety course. Any nonresident is eligible to purchase a nonresident hunting license once proof of prior license, hunter safety course completion is provided.

Licenses issued 7/1/15 ~ 6/30/16

Hunting & Fishing Licenses:	145
Dog License:	65
Vendor License:	8
Liquor License:	14
Entertainment License:	7
ATV:	43
Boats:	274
Snowmobiles:	31

Respectfully Submitted,
MICHELLE P. CAMERON
Town Clerk

Vital Statistics

BIRTHS



This year Damariscotta residents welcomed 17 babies to our town! The laws for vital statistics were changed and we are unable to print the names of these new bundles.

MARRIAGES



Jeffrey Watt & Robert Dickenson
Autumn Lilly & Steven Theriault
Collette Reny & Kevin Agnese
Nicholas Pizzey & Barbara Hughes
Jessica Hutchins & Nathan Hilton
Erin Galloway & William Rogers
Alec Olson & Alyssa Dunton
Miriam Brown & Thomas Almore
Joann New & Leonard Reingold
Eric Dolloff & Krista Hewey
Laura Beerits & Samuel Scarpino
Rochelle Powers & Neal Ross

Kevin Benner & Leslie Langley
Ronald Slicer & Joyce Parmelee
David McCracken & Joseph Digol
Ashley Deshiro & Brandon Chickering
Carrie Nichols & Eric Cook
Melissa Sproul & Troy Sawyer
Kimberly Polk & LeRoy Leavitt
Amanda Nelson & Lucas McNelly
Chelsea Ponsant & Austin Parsons
John Braley & Makayla Patterson
Chelsea Osgood & Patrick Fitzmaurice

DEATHS



Anderson, Audrey H.	01/21/2016	Ifill, Robert G.	03/27/2016
Anderson, Elvin L.	07/27/2015	Jennings, Samuel R.	12/18/2015
Baker, Lucille A.	01/27/2016	LaRocque, Helen M.	06/25/2016
Bedford, Doris D.	05/28/2016	Lear, Alan A.	09/26/2015
Belknap, Lucy S.	07/02/2015	LeSuer, Ann M.	04/09/2016
Benner, Roy A. Jr	05/04/2016	Mason, Richard F.	09/19/2015
Blanchard, John A.	11/30/2015	Nelson, Christine S.	05/16/2016
Bowman, Gordon W.	05/31/2016	Olson, Alan H.	04/12/2016
Buck, Mary P.	12/07/2015	Poland, Robert Y.	04/26/2016
Catir, Eleanor S.	04/13/2016	Reimensnyder, Barbara H.	02/13/2016
Clifford, Steven A.	01/17/2016	Reny, Carolyn D.	04/16/2016
Collamore, Ellen, R.	03/31/2016	Riser, Jean L.	07/20/2015
Concannon, Lois S.	08/21/2015	Roman, Michael A. Sr	04/06/2016
DeGarmo, Joan A.	02/05/2016	Russell, Doris L.	10/25/2015
Dorman, Joan W.	04/18/2016	Sandeen, Georgianna S	04/27/2016
Eliassen, Milton	06/16/2016	Scavetta, Cheryl B.	01/13/2016
Farley, Charles M.	05/27/2016	Schwarz, Judy M.	07/24/2015
Foss, Glenys H.	10/28/2015	Sherman, Marguerite G.	04/14/2016
Hewitt, Ellen M.	09/12/2015	Simmons, Alan B.	07/17/2015
Hilton, Vivianne A.	08/08/2015	Sparrell, James K.	09/17/2015
Hilton, Walter W.	06/20/2016	Sprague, Elizabeth L.	10/18/2015
Holmes, Susanne R.	03/27/2016	Weeks, Paulette V.	11/13/2015
Hopkins, Chester I. III	03/10/2016	Welton, Paul J.	01/23/2016

Respectfully Submitted,
MICHELLE P. CAMERON
Town Clerk

Assessors' Agent's Report

Once again, in spite of the relatively small number of valid sales, the state-certified ratio for Damariscotta is virtually identical to that of last year. This percentage, used as a measure of assessment, relates sales prices to assessed values. This stability indicates that values continue to hold. The declared certified ratio was 100% for this fiscal year.

The Maine Legislature increased the Homestead Exemption to \$15,000 this year. The certified ratio of 100% means that the full amount of the exemption is applied to the valuation of the property.

I encourage you to contact this office, either by phone or email, if you have any questions or concerns regarding the taxation process. I welcome having the opportunity to check and refine our data, making whatever changes are warranted. The ultimate goal is to get things right so that the tax burden is spread fairly and equitably across town.

Respectfully submitted,
JURATE J. BARNES, CMA
jbarnes@damariscottame.com

COMMITMENT

	<u>2015-2016</u>	<u>2014-2015</u>	<u>2013-2014</u>	<u>2012-2013</u>
Land Value	\$145,408,000	\$145,171,500	\$145,217,200	\$144,309,900
Building Value	\$185,262,300	\$184,530,200	\$183,687,978	\$182,803,200
Pers. Prop Value	\$ 7,635,200	\$ 7,401,200	\$ 8,132,800	\$ 7,936,200
Tax Rate/Mil Rate	0.01706	0.0158	0.01510	0.014375
Tax Raised	\$ 5,771,492	\$ 5,326,226	\$ 5,089,273	\$ 4,816,334
Exempt Property Value	\$ 59,484,100	\$ 59,499,000	\$ 59,446,322	\$ 59,533,800
Revenue Sharing	\$ 91,000	\$ 115,333	\$ 115,100	\$ 115,100
Overlay	\$ 38,283	\$ 40,249	\$ 53,799	\$ 55,3818

PROPERTY TAX RELIEF

The following exemptions are made available to taxpayers at a local level. Applications are available at the assessor's office or online and are due ***on or before April 1st***.

- **HOMESTEAD EXEMPTION** - To qualify, homeowners must be able to declare the property as their principal residence for at least the 12 months preceding the date of the application. Once the application is filed, the exemption remains until the owner sells or changes their place of residence.
- **VETERAN EXEMPTION** - Any veteran or the widow of, who served active duty during a federally recognized war period and, if discharged or retired under honorable conditions. The Veteran must have reached age 62 or must be receiving a pension or compensation from the United States Government for total disability, either service or non-service connected.
- **BLIND EXEMPTION** – Applicant must provide written proof from a medical doctor or eye care professional that they are legally blind.
- **BETE** – Certain businesses may qualify for an exemption on personal property tax for equipment first subject to tax on April 1, 2008. This is an annual application.
- **BETR** – Certain Businesses may qualify for reimbursement on personal property tax paid during the previous year. Taxpayers begin the application process by filing the form “801” with our office.

More information can be viewed on line at www.maine.gov/revenue/propertytax/propertytaxbenefits/

Cemetery Committee Report

Covering the period February 2016 through January 2017

Most noticeable to the community was the rebuilding of the arch wall at Walpole Cemetery on Bristol Road. Skillfully accomplished by the restoration specialists of Stone Age Masonry, the work included dismantling the existing structure, rebuilding the walls from the foundation up, resetting the arch and keystone, and repainting and reinstalling the gate and latch. The north pier was found to be completely split, so it was replaced. The original stone was set horizontally within the cemetery, to serve as a bench. The original catch-stone for the gate, which could not be reinstalled due to the presence of a casket, was set at one end of the bench to serve as a foot rest. Originally erected in 1897 by Capt. Thomas J. Woodward in memory of his parents, the structure was failing due to inadequate and improper maintenance over the ensuing 119 years. In advance of the work, as conditions were deteriorating, Mark Daiute of True North Surveying graciously donated his time to monitor the movement of the arch every few months.

The cemetery ordinance was reviewed, and the revised version was approved at Town Meeting in June. The mowing contract with J&H Landscaping was renewed for another three years, having received numerous compliments on the appearance of the grounds and the care and respect shown by the crew. The Permit to Install Cemetery Monument was revised to clarify the number and type of stones allowed on a lot. A \$10,000 bequest was received from the estate of Maxine Wright.

We assisted families with the purchase of 24 lots, eight burials (including one in mid-February), and four stone installations, as well as responding to various inquiries and leading tours for descendants.

The map of all known Damariscotta cemetery locations was posted to the Town web site, along with lot maps of Bethlehem, Hillside, Walpole, and various Ancient Burial Grounds as those became available. Map signs were installed at Bethlehem, Walpole, and the Old Hodgdon Yard portion of Hillside, with the sign for the Norris Yard portion of Hillside ready to be installed in spring 2017. Martha Dodge, Betsy Evans, and Karen Campbell assisted in the measuring and mapping of Heavner-Day (GR3) on the Pinkham Road, after Damariscotta Historical Society and Damariscotta-Newcastle Lions Club joined forces – and checkbooks – to have the trees removed from that site.

The committee prepared spreadsheets and began documenting the condition of all stones, completing the status for Bethlehem, Walpole, and the Old Hodgdon Yard at Hillside, and starting documentation of the Norris Yard at Hillside. That allowed us to set priorities for repairs and will enable us to monitor progress over the coming years. For safety's sake, a number of large monuments were professionally leveled and stabilized, and some old stones that had broken and fallen were repaired and reset in Hillside and Walpole. The Lincoln Academy service fraternity, Alpha Sigma Gamma, lent their muscles to the task of lifting sunken flush stones in Hillside, and a crew of Two Bridges inmates scraped lichen from stones.

Additional veterans were identified and marked, including Anson Chapman (aka Anson C. Merrill), Isaac Young, John Dyer, Elbridge House, Henry Huston, John Hull, Simon Prentice, and Henry Reed, all Civil War veterans, along with Revolutionary War veteran Sam Woodward. It was discovered in online pension records that Daniel Chapman had participated in the War of 1812, though his service is not mentioned in local records. Thanks to information from Glen Hayes in PA, we learned details of Civil War Corp. Willard Barstow's death at Gettysburg, and that he had been award the Kearney Cross.

Once again, volunteers have provided countless hours of service in our cemeteries. We were saddened by the passing of Jo Dolengowski in September. We celebrated the "retirement" of 92-

year-old William Rice, appreciating the countless years of care he provided for the Alden Chapman Cemetery. Jake Braley removed the tree that was starting to push over 1812 veteran Jacob Chapman's stone. Matt Lutkus lifted and levelled numerous foot stones and field stones in multiple cemeteries, as well as removed some small trees before they became big problems. Dick McLean refurbished more Civil War flag holders. Jason Warlick used his equipment to help the Lions and Historical Society with oversize logs at Heavner-Day. Ongoing care continues to be provided for the Ancient Burying Grounds by Steve & Karen O'Bryan, Lions Club, J&H Landscaping, Jackie Fraser, Damariscotta River Association, Greg & Bonnie Kipple, Jody Sprague, Lessner descendants, Chris Perry, Bob Harris, Gordon Isleib, George Dolengowski, Keith Plummer, Josh Pinkham, and William Burlin.

A presentation was made to the Newcastle Historical Society detailing the processes Damariscotta has used to research, locate, clean, and restore our cemeteries. The Chapman-Hall House docents met to learn about burial locations for the applicable families, then visited the sites.

Mysteries continue to arise from time to time. Thanks to the kindness of a neighbor, we were allowed to search the area *outside* of a cemetery and discovered a WSRC flag holder, a funeral home temporary marker for a woman we did not know was buried in the cemetery, and portions of a child-size grave border. The name on the border is not listed in any records located to date, stymying our search to identify the parents or the child's birth and death date(s).

To keep life from getting dull and boring, evidence of yet another numbering system surfaced for the Norris Yard section of Hillside, the fourth version so far. Discarded headstone pieces were found outside of Thompson Cemetery, and in the stone wall at Walpole. A family member notified us that a DAR flag holder did *not* belong on the lot where it was located, though attempts to find the correct location have so far been unsuccessful. New land owners were notified of the possibility of burials on their property, based on the available clues for documented sites not yet located; the Town Planner will incorporate a caution about that in the standard site-review checklist.

Ron Romano, author of a book on a famous gravestone carver, visited the area and identified stones which may have been done by that carver, a brother, or others in his shop. Mr. Romano also identified another carver's work, and provided valuable instruction in how to read the clues.

Road Commissioner Hugh Priebe has helped with several jobs including pulling stumps and building a large headstone-protection cover in preparation for the arch work, removing a stubborn bush that was threatening to topple two stones, cutting brush, repairing fences, eliminating a tripping hazard at the Bethlehem entrance, and filling large holes created by critters and grave collapses.

The Damariscotta Police Department was quick to assist when we discovered alcohol and drug-related trash near the entrance to a cemetery, and kept a close eye on the area until the issue was resolved. Animal Control removed a dead raccoon. Poison ivy continues to provide challenges, though we are gradually getting the proliferation reduced.

Last, but far from least, the ladies in the Town Office support our efforts day in and day out throughout the year. Cheryl Pinkham, Michelle Cameron and Becky Bartolotta help with agendas, financial reports, photocopying, deed processing, lot sales, inquiry referrals, and special projects that make it easier for us to do our job. No matter how many times we interrupt their day, they are consistently cheerful and helpful.

Respectfully submitted,
LORRAINE FAHERTY
MARY "PAT" MCLEAN
PATTI WHITTEN

Damariscotta Tax List for Fiscal Year 2016 (17.22 mills)

Name	Location	Map/Lot	Land	Building	Exemption	Total	Tax amt
1955 COMPANY, LLC	423 MAIN STREET	001-056	330,000	845,200	0	1,175,200	20,236.94
305 STATE STREET, LLC	26 WATER STREET	006-134	140,300	404,100	0	544,400	9,374.57
9 JUNIPER LANE, LLC	9 JUNIPER LN	002-020	29,600	127,000	0	156,600	2,696.65
ABBOTONI LOUIS F & PAULA ABBOTONI FAMILY TRUST	BISCAY ROAD	002-031	34,500	0	0	34,500	594.09
ABBOTONI, LOUIS F. & PAULA W.	35 LESSNER ROAD	002-032-002	43,900	164,500	15,000	193,400	3,330.35
ABBOTONI, LOUIS F. & PAULA W.	96 BRISTOL ROAD	011-020-001	105,500	139,900	0	245,400	4,225.79
ABBOTONI, PAULA W.	639 BISCAY ROAD	015-015	144,600	28,500	0	173,100	2,980.78
ABBOTONI, PAULA W. & LOUIS ABBOTONI FAMILY TRUST	BISCAY ROAD	002-032	56,300	0	0	56,300	969.49
ABBOTONI, SCOTT L.	552 BISCAY ROAD	002-031-003	44,100	116,700	15,000	145,800	2,510.68
ADAMS, LINDA L., TRUSTEE LINDA L. ADAMS TRUST	243 BISCAY ROAD	002-048-006	45,100	156,900	0	202,000	3,478.44
ADOMEIT, PETER L. & MARILYN	119 BRISTOL ROAD	011-011	112,900	222,700	0	335,600	5,779.03
AGJH, LLC	162 BISCAY ROAD	003-008	119,800	9,500	0	129,300	2,226.55
AHO, ARNOLD J. & NANCY K.	9 AHO LN	017-005	120,800	21,700	0	142,500	2,453.85
AHO, ARNOLD J. & NANCY K.	10 AHO LN	017-006	86,100	26,400	0	112,500	1,937.25
AKELEY, REBECCA R. & BENNER, STORER, RICHARD R., JR. &	CATHEDRAL PINES RD	004-075-009	50,200	0	0	50,200	864.44
AKELEY, REBECCA R. & RHONDA ELTA M STORER CREDIT	HEATER ROAD	002-062	40,700	0	0	40,700	700.85
AKELEY, STEVEN D & REBECCA S	EGYPT ROAD	004-051	40,800	81,000	0	121,800	2,097.40
ALLEN, JONATHAN AND JOANNE	248 BRISTOL ROAD	001-030-003	133,900	118,200	0	252,100	4,341.16
ALLEN, ROSAMOND WARREN, ROSAMOND WARREN ALLEN REV	42 WATER STREET	009-019	136,500	210,800	0	347,300	5,980.51
ALNA LODGE AM & FM MASONS	529 MAIN STREET	008-011-001	203,100	344,600	547,700	0	0.00
ALYESBURY, THOMAS R. & ALYESBURY NOMINEE TRUST	33 HIGH STREET	009-050	54,200	75,100	0	129,300	2,226.55
AMES & BARNES & CARNEY, M.A. MOODY A JR. & SUZANNE	LESSNER ROAD	002-002	7,900	0	0	7,900	136.04
ANDERSON, ELVIN L & ANDERSON, JAMES W. &	13 WESTVIEW ROAD	001-027-002	126,700	190,100	15,000	301,800	5,197.00
ANDERSON, KATHLEEN D.	66 KEENE WOODS RD	003-061-020	42,000	143,900	0	185,900	3,201.20
ANDERSON, THOMAS W.	186 ELM ST, UNIT#3	006-047-004	75,000	226,300	15,000	286,300	4,930.09
ANGELL, ANN	97 WESTVIEW ROAD	001-027-013	277,700	218,600	0	496,300	8,546.29
ANGELL, CHARLES F. AND	16 LAUREL LANE	003-064-001	45,700	193,700	15,000	224,400	3,864.17
ANGOFF, WALTER & RHODA R.	177 BRISTOL ROAD	011-002	127,400	145,000	0	272,400	4,690.73
LEON H. COHEN FAMILY TRUST	100 COHEN LANE	004-059	604,500	134,600	0	739,100	12,727.30
ANTHONY, CYNTHIA	OFF PIPER MILL RD	001-050-006	45,000	0	0	45,000	774.90
APPELL, SUZANNE M.	647 BISCAY ROAD	015-018	162,000	37,100	0	199,100	3,428.50
APPELL, WARREN C. & APPELL, WARREN C. &	79 EAGLE LANE	002-005	334,200	296,800	0	631,000	10,865.82
APPELL, WARREN C. & APPELL, WARREN C. &	78 EAGLE LANE	002-005-008	191,000	63,400	0	254,400	4,380.77
APPLEGATE, JOSEPH A.	EAGLE LANE	002-005-009	46,500	0	0	46,500	800.73
APRIL C. WOLF, JENNIFER E.	193 TWIN COVE LANE	016-036	183,500	97,700	0	281,200	4,842.26
DOYLE FAMILY TRUST	ISLAND-PEM. POND	004-058	6,300	0	0	6,300	108.49
ARNOLD, CAROB D.& NIXON, ARNOLD, PETER S.	54 BRANCH ROAD	003-056	44,500	75,100	15,000	104,600	1,801.21
ARTER, DEBRA L.	13 BRANCH ROAD	003-050	49,000	132,500	15,000	166,500	2,867.13
ARTER, THOMAS H. & DEBRA L.	305 BRISTOL ROAD	001-016	135,500	137,500	0	273,000	4,701.06
ATLANTIC COMMERCIAL	57 PINE RIDGE ROAD	001-014-014	113,100	350,900	15,000	449,000	7,731.78
ATWOOD, JR, MILFORD & AULT, CHARLES F & NANCY G	118 BISCAY ROAD	003-005-001	66,700	164,400	0	231,100	3,979.54
AUSTEN, JC & KF & JA & KA & JOYCELYN AUSTEN FAMILY	SHAMROCK LANE	002-047-012	32,500	0	0	32,500	559.65
AVANTAGGIO, AUGUST R. AND AVANTAGGIO, MARY M.	42 ALISON LANE	004-079-004	45,600	382,800	15,000	413,400	7,118.75
AVANTAGGIO, MARY M.	73 WESTVIEW ROAD	001-027-010	297,300	272,400	0	569,700	9,810.23
AVERILL, MARJORIE E.	200 HEATER ROAD	001-071	58,000	147,200	15,000	190,200	3,275.24
BABIRAK, STEPHAN & BRENDA	156 BRISTOL ROAD	001-036	180,900	291,400	15,000	457,300	7,874.71
BACHELDER, BRUCE A. & KAREN	HEATER ROAD	001-047-009	69,200	0	0	69,200	1,191.62
	73 BISCAY ROAD	001-065-002	56,300	182,600	0	238,900	4,113.86
	BEACH LANE	015-002	283,100	0	0	283,100	4,874.98
	285 BISCAY ROAD	002-047-001	49,800	223,500	15,000	258,300	4,447.93

Name	Location	Map/Lot	Land	Building	Exemption	Total	Tax amt
BACK MEADOW FARM, INC.	257 BACK MEADOW RD	004-024	77,300	119,600	0	196,900	3,390.62
BACK MEADOW FARM, INC.	BACK MEADOW RD	004-024-001	31,500	0	0	31,500	542.43
BACK MEADOW VIEWS, LLC	NISSEN FARM LANE	004-031-001	29,900	0	0	29,900	514.88
BACK MEADOW VIEWS, LLC	NISSEN FARM LANE	004-031-002	29,000	0	0	29,000	499.38
BACK MEADOW VIEWS, LLC	NISSEN FARM LANE	004-031-005	29,300	0	0	29,300	504.55
BACKMAN, CHRISTOPHER & ANN	79 KEENE WOODS RD	003-061-009	41,700	136,300	0	178,000	3,065.16
BAILEY, GREGORY A.	6 BREEZY COVE LANE	016-024-001	200,400	110,300	0	310,700	5,350.25
BAILEY, JAMES C. & NANCY H.	329 BRISTOL ROAD	001-010-001	123,200	141,800	27,000	238,000	4,098.36
BAILEY, TIMOTHY & RUBY (JT)	7 BROOK LANE	004-041-005	41,800	28,600	15,000	55,400	953.99
BAPTIST CHURCH	4 BRISTOL ROAD	006-120	204,000	458,000	662,000	0	0.00
BAPTIST CHURCH PARSONAGE	248 MAIN STREET	006-083	109,300	154,800	20,000	244,100	4,203.40
BARKER, JAMES	BISCAY ROAD	004-080	27,000	0	0	27,000	464.94
BARTLETT, BRENDA D.	BISCAY ROAD	003-012-004	48,700	0	0	48,700	838.61
BARTLETT, BRENDA D.	206 BISCAY ROAD	004-002-002	45,300	232,900	15,000	263,200	4,532.30
BARTLETT, BRUCE A. &	583 EGYPT ROAD	004-079-007	43,900	167,100	21,000	190,000	3,271.80
BARTLETT, LAWRENCE A.	25 BRISTOL ROAD	009-016	105,500	126,900	0	232,400	4,001.93
BARTLEY, RICHARD & SALLY	48 WATER STREET	009-020	126,700	240,900	0	367,600	6,330.07
BATCHELDER, RACHEL A.	81 STANDPIPE ROAD	004-010-001	44,600	10,200	0	54,800	943.66
BATES, MAUREEN C.	139 EGYPT ROAD	004-041-011	29,200	20,500	0	49,700	855.83
BATH SAVINGS INSTITUTION	8 CHURCH STREET	006-085	99,100	318,900	0	418,000	7,197.96
BAUSCH, MARY K., TRUSTEE	156 LESSNER ROAD	002-013	129,700	150,900	0	280,600	4,831.93
BAUSCH, WILLIAM E., TRUSTEE	156 LESSNER ROAD	002-013	129,700	150,900	15,000	265,600	4,573.63
BEAN, SONDRRA	21 BISCAY ROAD	001-061-001	53,000	37,600	15,000	75,600	1,301.83
BEAR, RICHARD B. & DEBORAH	LESSNER ROAD	002-026	28,900	0	0	28,900	497.66
BEARCE, LORRAINE P.	140 LESSNER ROAD	002-014	30,700	112,800	15,000	128,500	2,212.77
BEBB, DAVID E. AND PHYLLIS	296 BISCAY ROAD	004-003-001	45,600	263,000	0	308,600	5,314.09
BEBOUT, ROGER A & JUDITH S.	10 HIGH STREET	009-040	101,100	142,400	0	243,500	4,193.07
BECKWITH, ROBERT W.	106 CASTAWAY COVE LN	004-054-002	215,200	35,300	0	250,500	4,313.61
BEGIN, JENNIFER R.& LEO D.	27 PLEASANT STREET	007-036	62,200	91,200	21,000	132,400	2,279.93
BELKNAP, BETH	4 HUTCHINGS ROAD	001-068-904	0	11,700	11,700	0	0.00
BELKNAP, DANIEL F	56 WATER STREET	009-022-002	129,300	188,800	0	318,100	5,477.68
BELKNAP, DAVID J. & LOUISE M.	9 BELKNAP POINT RD	009-026	267,400	178,200	15,000	430,600	7,414.93
BELKNAP, JACQUELINE ALANA	10 BELKNAP POINT RD	009-025	223,400	374,800	15,000	583,200	10,042.70
BELKNAP, KAREN V.	40 JUNIPER LN	014-012	195,600	81,700	0	277,300	4,775.11
BELKNAP, SAMUEL L., JR. &	CHURCH STREET	007-048-001	66,700	0	0	66,700	1,148.57
BELKNAP, SAMUEL L., JR. PERSONAL	7 BELKNAP POINT RD	009-027	273,900	237,900	0	511,800	8,813.20
ESTATE OF LUCY S. BELKNAP							
BENNER, DEVIN J. & YVETTE M.	MAIN STREET	003-022	307,500	0	0	307,500	5,295.15
BENNER, DEVIN J. & YVETTE M.	7 HAMMOND STREET	005-004	39,300	180,000	0	219,300	3,776.35
BENNER, JR., ROY & DEBORAH	32 HEATER ROAD	001-068-912	0	20,000	15,000	5,000	86.10
BENNER, KEVIN	506 BISCAY ROAD	002-035	77,700	203,000	15,000	265,700	4,575.35
BENNER, LARRY & KAREN	217 LESSNER ROAD	002-009-001	43,900	181,800	15,000	210,700	3,628.25
BENNER, RHONDA R, AKELEY, STORER, RICHARD R., JR.	HEATER ROAD	002-060-001	8,700	0	0	8,700	149.81
BENNER, RHONDA R, AKELEY, STORER, RICHARD R., JR.	OFF HEATER ROAD	002-068-002	3,000	0	0	3,000	51.66
BENNER, ROY A. & LAURA L.	15 HUTCHINGS ROAD	001-068-001	44,800	120,500	15,000	150,300	2,588.17
BENNER, ROY AND LAURA	4 BARSTOW ROAD	001-068-916	0	19,100	0	19,100	328.90
BENNER, YVETTE M. & DEVIN J.	591 MAIN STREET	005-003	61,200	263,800	0	325,000	5,596.50
BERG, STEPHANIE K., TRUSTEE	58 HEADGATE ROAD	002-046-013	44,000	198,000	15,000	227,000	3,908.94
STEPHANIE K BERG REVOCABLE							
BERGER, MARY	HEATER ROAD	002-070	28,800	0	0	28,800	495.94
BERGMANN, MATTHEW J.	6 SOUTH RD	004-074-913	0	10,900	10,900	0	0.00
BERNIER, ROBERT & RENEE	12 CREEK LANE	003-055-011	43,000	243,800	0	286,800	4,938.70
BERRIMAN, WILLIAM T. 2011	44 JUNIPER LN	014-010	215,000	37,400	0	252,400	4,346.33
BERRY, JOYCE	273 EGYPT ROAD	004-060	47,700	175,900	0	223,600	3,850.39
BETKE, GEORGE C. JR & MARY	13 W. LEWIS POINT RD	006-051	259,900	291,900	15,000	536,800	9,243.70
BETTERLEY, MARY D.	15 BRISTOL ROAD 1A	006-124-001	75,000	140,800	15,000	200,800	3,457.78
BICKFORD, HENRY S.&	70 PINKHAM ROAD	002-043-003	42,300	65,400	15,000	92,700	1,596.29
BICKMORE, REBECCA L	17 BREEZY COVE LANE	016-022	155,200	99,700	0	254,900	4,389.38
BILLINGS & COLE INC.	83 BISCAY ROAD	001-066-001	91,900	54,500	0	146,400	2,521.01
BILLINGS, LAURA JERMAIN	25 CHURCH STREET	006-098	72,600	148,600	15,000	206,200	3,550.76

Name	Location	Map/Lot	Land	Building	Exemption	Total	Tax amt
BISCAY CROSSING, LLC	4 SHAMROCK LANE	002-047-002	43,800	181,900	0	225,700	3,886.55
BISCAY LAKE COTTAGES, LLC	75 HEMLOCK LANE	013-006	279,600	39,300	0	318,900	5,491.46
BISCAY ROAD CORPORATION	4 JACKIES TRAIL	003-002	140,400	214,400	354,800	0	0.00
BISCAY WOODS, LLC	413 BISCAY ROAD	002-043-001	42,000	177,700	0	219,700	3,783.23
BIZIER, MARC D.	113 ABBIE LANE	004-073-002	43,900	105,800	0	149,700	2,577.83
BLACK, JOSEPH W. & JOY A. JT	190 BISCAY ROAD	003-009	44,600	117,100	15,000	146,700	2,526.17
BLACK, VICKI K & MOON,	73 BRISTOL ROAD	009-006	115,200	306,200	15,000	406,400	6,998.21
BLAKE, VICTOR & BLAKE REVOCABLE TRUST	633 BISCAY ROAD	015-014	324,800	108,000	0	432,800	7,452.82
BLANCHARD, BETTY G.	14 BROOKSONG LANE	004-033	48,200	220,000	21,000	247,200	4,256.78
BLANCHARD, LINDA A & BOEHLER, ARIFA	13 BROOKSONG LANE	004-033-003	44,100	144,500	15,000	173,600	2,989.39
BOGGS, LELAND E. II AND BOGGS, ROBIN E	63 BACK MEADOW RD	005-011	42,300	103,700	15,000	131,000	2,255.82
BOISSEAU, TRACEY JEAN & KIRK	211 BISCAY ROAD	002-048-004	44,100	22,300	0	66,400	1,143.41
BORISE, JONATHAN R.	9 ALISON LANE	004-079-002	45,000	288,100	0	333,100	5,735.98
BOUCHER, LISA M.	62 ELM ST, UNIT #7	006-040-007	90,000	188,200	0	278,200	4,790.60
BOURGON, ERNEST L. & BOYD, JASON G.	5 CHAPMAN STREET	006-090	92,300	91,800	0	184,100	3,170.20
BRACY, MARTHA C. AND LLOYD	199 BRISTOL ROAD	001-032	110,000	76,500	0	186,500	3,211.53
BRADBURY, WILLIAM A. AND BRADLEY, ANTHONY B.	62 BRISTOL ROAD	009-039	100,800	161,400	15,000	247,200	4,256.78
BRADLEY, KATHERINE L	STANDPIPE ROAD	004-005	29,300	0	0	29,300	504.55
MC CRACKEN, MATTHEW B	16 VINE STREET	006-108	73,600	145,800	0	219,400	3,778.07
BRALEY, GRIFFITH C. & JOY	757 MAIN STREET	003-058-002	74,800	201,500	0	276,300	4,757.89
BREMER, LANCE	30 WHITE OAK RIDGE	004-027-004	44,300	120,000	0	164,300	2,829.25
BREWER, CHARLES F. JR., CHARLES F BREWER JR TRUST	651 BISCAY ROAD	015-019	243,000	155,800	0	398,800	6,867.34
BREWER, DEANE R.	420 BISCAY ROAD	004-079-006	43,100	120,800	15,000	148,900	2,564.06
BREWER, RICHARD & JEAN	5 NORTH ROAD	004-074-916	0	13,900	13,900	0	0.00
BRIGGS, BARBARA PLUMMER	16 BREEZY COVE LANE	016-023	215,200	78,200	0	293,400	5,052.35
BRIGGS, JAMES, ET AL	22 LEWIS POINT RD	006-048	223,700	182,800	15,000	391,500	6,741.63
BRIGGS, WILLIAM M.	591 EGYPT ROAD	004-079-010	44,800	157,800	15,000	187,600	3,230.47
BRIGHT, CONSTANCE E. & BRINKER ELLEN L. & BRINKER & STURGEON, MADELYN C B	19 LONG LANE	003-057-913	0	12,300	12,300	0	0.00
BROSSEAU, DOROTHY M.	OYSTER CREEK LANE	003-055-005	24,300	0	0	24,300	418.45
BROWN, EMMA D.	17 BRIGGS LN	001-002	305,500	113,600	0	419,100	7,216.90
BROWN, MICHELE F & JAMES A	49 CHURCH STREET	006-089	49,800	92,400	0	142,200	2,448.68
BROWN, TIMOTHY B. AND BRUNCKHURST, DAVID AND	14 KEENE WOODS RD	003-061-005	42,000	126,700	15,000	153,700	2,646.71
BRYANT, CORRONE E. & RUTH BRYANT, JOHN	173 SCHOOL STREET	011-019	79,900	111,900	0	191,800	3,302.80
BRYANT, VALERIE	77 LESSNER ROAD	002-027-002	44,300	205,300	15,000	234,600	4,039.81
BUCKLAND, BRUCE L. & SUSAN L.	US HIGHWAY 1	003-049	26,200	0	0	26,200	451.16
BUCKLEY, DANIEL G. & MIRIAM	47 BACK MEADOW RD	005-011-001	43,900	80,500	15,000	109,400	1,883.87
BUNKER, HELEN N. & ORLAND L.	128 CASTAWAY COVE LN	004-054-003	293,500	42,300	0	335,800	5,782.48
BURCH, CLIFTON & DARLENE T.	125 BRISTOL ROAD	011-011-001	112,900	153,100	0	266,000	4,580.52
BURKE, GAIL F., PERSONAL	552 MAIN STREET	003-001-006	96,900	253,600	15,000	335,500	5,777.31
ESTATE OF NATALIE M. FREEMAN	11 HUTCHINGS ROAD	001-068-911	0	6,200	0	6,200	106.76
BURKE, GAIL F., PERSONAL	9 BIRCH LANE	003-057-923	0	14,400	14,400	0	0.00
ESTATE OF NATALIE M. FREEMAN	15 LAUREL LANE	003-064-003	49,300	181,500	15,000	215,800	3,716.08
BURKE, LOUISE	263 BRISTOL ROAD	001-021	132,900	197,400	15,000	315,300	5,429.47
BURLIN, CHARLES WILLIAM III	63 CENTER STREET	003-065	46,500	100,400	21,000	125,900	2,168.00
BURNHAM, DAVID V. & VIRGINIA	78 OLD COUNTY ROAD	001-005-011	108,700	116,600	15,000	210,300	3,621.37
BURNHAM, FREDERICK A. JR & BURNS, STEVEN F.	164 CHURCH STREET	008-001	70,400	0	0	70,400	1,212.29
BURR, DANIEL R. & JOYCE A.	40 FIELD RD	003-001-001	531,000	349,000	0	880,000	15,153.60
BURRAGE, JEAN W.	47 STANDPIPE ROAD	004-005-001	48,700	53,500	15,000	87,200	1,501.58
BURROWS, JOSEPH N. AND BURTON, F. STEVENSON	184 CHURCH STREET	008-006	113,900	93,300	0	207,200	3,567.98
	146 BACK MEADOW RD	003-026-001	43,600	112,600	15,000	141,200	2,431.46
	28 CREEK LANE	003-055-009	43,100	133,800	15,000	161,900	2,787.92
	19 HOFFSES BEACH LN	004-071-002	52,300	69,200	15,000	106,500	1,833.93
	105 GARDEN PLACE	002-021	175,400	161,600	15,000	322,000	5,544.84
	353 BRISTOL ROAD	001-007-001	129,400	206,900	15,000	321,300	5,532.79
	358 BRISTOL ROAD	001-005-001	119,900	178,100	21,000	277,000	4,769.94
	176 BRISTOL ROAD	011-025	132,200	173,400	15,000	290,600	5,004.13

Name	Location	Map/Lot	Land	Building	Exemption	Total	Tax amt
BUTCHER, LAKSHMI	111 TWIN COVE LANE	016-013	282,800	60,000	0	342,800	5,903.02
CAMDEN NATIONAL BANK	4 COASTAL MARKET DR	006-118-001LSE	0	321,500	0	321,500	5,536.23
CAMERON, CHELSEA M.	15 BRISTOL ROAD 2A	006-124-003	75,000	140,800	0	215,800	3,716.08
CAMPBELL, CATHERINE E.	54 PINKHAM ROAD	002-043-004	43,600	121,400	15,000	150,000	2,583.00
CAMPBELL, JAMES W. & ROSALIE	186 CHURCH STREET	008-007	91,900	87,100	15,000	164,000	2,824.08
CAPEN, JOCELYN S.	77 BRISTOL ROAD	009-005	120,500	138,400	15,000	243,900	4,199.96
CARLSON, SHAWN	57 HIGH STREET	010-001	87,100	141,500	0	228,600	3,936.49
CARMICHAEL, DAVID L. &	76 BRISTOL ROAD	009-058	93,300	204,600	21,000	276,900	4,768.22
CARPENTER, DAVID	62 ELM ST, UNIT #4	006-040-004	90,000	67,000	0	157,000	2,703.54
CARPENTER, SARAH HEBB,	133 COTTAGE PT RD	012-017	177,000	31,400	0	208,400	3,588.65
HEBB MAINE REALTY TRUST							
CARTER, MASON JOSEPH &	43 CHAPMAN STREET	007-002-001	69,300	24,300	0	93,600	1,611.79
CASE, HEATHER	23 ROCKY RUN RD	002-040-001	57,400	6,600	15,000	49,000	843.78
CASE, STEVEN B.	416 EGYPT ROAD	004-070-001	42,100	79,500	15,000	106,600	1,835.65
CASE, STEVEN B.	142 EGYPT ROAD	004-047-005	47,100	43,700	0	90,800	1,563.58
CENTRAL LINCOLN COUNTY	29 PIPER MILL ROAD	001-050-002	46,800	356,500	403,300	0	0.00
CENTRAL LINCOLN COUNTY	525 MAIN STREET	003-011	162,500	1,989,000	2,151,500	0	0.00
CENTRAL LINCOLN COUNTY	MAIN STREET	003-012-003	41,600	0	41,600	0	0.00
CENTRAL LINCOLN COUNTY	OFF BACK MEADOW RD	003-013	7,900	0	7,900	0	0.00
CENTRAL MAINE AREA AGENCY	521 MAIN ST SUITE 8	008-012	239,800	374,200	0	614,000	10,573.08
d/b/a SPECTRUM GENERATIONS							
CENTRAL MAINE POWER	VARIOUS	CMP-T+D	3,065,300	0	0	3,065,300	52,784.47
CHALMERS, JEFF B. AND SUSAN	2 HODGDON STREET	006-055	76,600	118,800	15,000	180,400	3,106.49
CHAMERLAIN, LEE AND CINDY	5 ASH LANE	003-057-901	0	7,600	0	7,600	130.87
CHAPMAN, BRUCE T.	BACK MEADOW RD	003-025	48,900	0	0	48,900	842.06
CHAPMAN, HELEN	87 BACK MEADOW RD	003-025-001	40,000	60,300	15,000	85,300	1,468.87
CHAPMAN, JEFFREY E.	301 BACK MEADOW RD	004-029-001	40,200	0	0	40,200	692.24
CHAPMAN, PRISCILLA A. AND	BELVEDERE ROAD	003-044	6,900	0	0	6,900	118.82
CHASSE, NICHOLAS J.	CHURCH STREET	008-021-001	26,800	0	0	26,800	461.50
CHASSE, NICHOLAS J.	464 MAIN STREET	008-026	290,000	525,400	0	815,400	14,041.19
CHEEK, OZZIE	15 BRISTOL ROAD 2B	006-124-004	75,000	140,800	15,000	200,800	3,457.78
CHELSEA MARKET REALTY LLC	422 MAIN STREET	010-017	148,800	113,100	0	261,900	4,509.92
CHERRY, JEFFREY D. & HOGAN,	27 CHURCH STREET	006-097	75,700	169,900	0	245,600	4,229.23
CHEUNG, ELSIA M.	250 EGYPT ROAD	004-053	59,500	149,300	15,000	193,800	3,337.24
CHRIST, NICHOLAS P. AND	94 KEENE WOODS RD	003-061-022	42,000	181,100	0	223,100	3,841.78
CLANCY, ERIN S. LIVING TRUST	7 RIVER LANE	006-044	136,300	170,500	0	306,800	5,283.10
CLARK APARTMENTS, LLC	115 ELM STREET	006-071	47,200	107,800	0	155,000	2,669.10
CLARK APARTMENTS, LLC	93 ELM STREET	006-072	79,000	263,400	0	342,400	5,896.13
CLARK, DOUGLAS L. &	499 EGYPT ROAD	004-075-010	43,600	234,200	15,000	262,800	4,525.42
CLARK, JOSEPH D. AND ALICIA G.	155 CHURCH STREET	008-022	94,700	115,800	0	210,500	3,624.81
CLARK, KERMIT R. AND GEORGIA	52 STANDPIPE ROAD	004-007	54,500	116,800	15,000	156,300	2,691.49
CLARK, MILLARD S. & ADELE L.	ABBIE LANE	004-073-004	31,000	0	0	31,000	533.82
CLARK, ROBERT AND ROBERT	382 MAIN STREET	007-054	203,100	45,800	0	248,900	4,286.06
CLARY, BETSY JANE	67 HUSTON COVE LN	001-032-001	192,100	62,600	0	254,700	4,385.93
CLAUDATUS, DOINA AND DAVID	24 CHAPMAN STREET	007-010	57,000	74,000	0	131,000	2,255.82
CLIFFORD, CYNTHIA A	59 SCHOOL STREET	010-008	80,300	114,200	0	194,500	3,349.29
CLIFFORD, CYNTHIA A.,	44 SCHOOL STREET	010-024	60,700	0	0	60,700	1,045.25
ESTATE OF MARJORIE W.							
CLIFFORD, CYNTHIA A.,	34 SCHOOL STREET	010-022	81,800	88,500	0	170,300	2,932.57
ESTATE OF MARJORIE W.							
CLIPPERSHIP LLC	HEATER ROAD	001-058	35,500	0	0	35,500	611.31
CLIPPERSHIP LLC	SCHOOL STREET	001-050	172,900	0	0	172,900	2,977.34
CLIPPERSHIP LLC	OFF PIPER MILL RD	001-050-007	35,800	0	0	35,800	616.48
CLIPPERSHIP LLC		001-058-001	35,700	0	0	35,700	614.75
CLIPPERSHIP LLC		001-050-008	32,500	0	0	32,500	559.65
COASTAL KIDS PRE-SCHOOL	12 JACKIES TRAIL	003-002-002	109,500	470,900	580,400	0	0.00
LINCOLN COUNTY CHILDRENS SERVICES							
COLBURN, ROBERT T & GREEN,	37 ROCKY RUN ROAD	002-039-001	43,600	116,100	15,000	144,700	2,491.73
COLBY & GALE, INC	155 BISCAY ROAD	002-048-009	29,800	0	0	29,800	513.16
COLBY & GALE, INC	28 BISCAY ROAD	003-002-001	155,800	0	0	155,800	2,682.88
COLBY & GALE, INC,	105 MAIN STREET	006-015	271,300	67,800	0	339,100	5,839.30
COLBY & GALE, INC.	154 BISCAY ROAD	003-007	249,200	611,900	0	861,100	14,828.14

Name	Location	Map/Lot	Land	Building	Exemption	Total	Tax amt
COLBY & GALE, INC.	ELM STREET	006-038	382,900	874,500	0	1,257,400	21,652.43
COLBY, MARCELINE B. &	74 CHURCH STREET	007-029	26,400	50,400	0	76,800	1,322.50
COLE, RENEE J.	1 OAK RD	002-033-003	38,300	144,400	15,000	167,700	2,887.79
COLE, STEPHEN, & GIFFORD,	80 BRISTOL ROAD	009-059	127,900	177,900	15,000	290,800	5,007.58
COLLAMORE, SUSAN E.	180 LESSNER ROAD	002-010-001	42,000	45,500	15,000	72,500	1,248.45
COLLINS, MARK G. & KATHLEEN	41 NOAH LANE	018-003	176,700	29,600	0	206,300	3,552.49
COLLINS, MARY MARTHA AND	574 MAIN ST UNIT#112	003-017-112	15,000	39,700	0	54,700	941.93
COLQUHOUN FAMILY HOLDINGS,	218 BRISTOL ROAD	001-028	192,400	542,600	0	735,000	12,656.70
COLQUHOUN FAMILY HOLDINGS,	BRISTOL ROAD	001-030	48,500	0	0	48,500	835.17
COLQUHOUN FAMILY HOLDINGS,	220 BRISTOL ROAD	001-028-001	146,200	523,300	0	669,500	11,528.79
CONANT, SCOTT D & DEBRA A	51 LESSNER ROAD	002-028	42,100	129,900	15,000	157,000	2,703.54
CONSTANTINE, DEANE G.	7 WESTVIEW ROAD	001-027-001	125,600	213,800	15,000	324,400	5,586.17
COPPOLA, WILLIAM	590 MAIN STREET	003-020-002	295,600	367,600	0	663,200	11,420.30
CORP OF PRESIDING BISHOP OF	61 BELVEDERE ROAD	003-036-002	175,500	624,700	800,200	0	0.00
CORSCADEN, HANNAH V. &	111 CHURCH STREET	007-015	48,200	79,200	0	127,400	2,193.83
CORSCADEN, JAMES A. IV	86 HODGDON STREET	007-044	94,400	156,900	15,000	236,300	4,069.09
CORSON, ALLEN	67 KEENE WOODS RD	003-061-011	42,000	182,500	21,000	203,500	3,504.27
COSGROVE, JAMES F.	48 HEADGATE ROAD	006-102	49,800	124,300	0	174,100	2,998.00
COTTAGE IN THE WOODS	117 CASTAWAY COVE LN	004-056	118,200	135,400	0	253,600	4,366.99
COUGH, JOHN F. JT	48 RUSSELL LANE	001-014-023	39,000	193,500	15,000	217,500	3,745.35
COVES EDGE, INC.	CHASE POINT LANE	001-041	397,500	0	0	397,500	6,844.95
COVES EDGE, INC.	51 SCHOONER STREET	011-027-001	620,600	2,178,400	2,799,000	0	0.00
COWAN, LEAH J. P. AND JOHN S.	81 WESTVIEW ROAD	001-027-011	296,200	110,600	0	406,800	7,005.10
COWAN, MARCIA A	37 CHURCH STREET	006-093	57,000	106,100	21,000	142,100	2,446.96
CRAIB, RODERICK H.,JR.&	280 MAIN STREET	006-115	75,700	273,000	0	348,700	6,004.61
CREAMER, SHANE L.	131 ABBIE LANE	017-016	213,300	115,700	15,000	314,000	5,407.08
CREAMER, SHANE L.	ABBIE LANE	004-073-007	37,800	0	0	37,800	650.92
CROCETTI, ALFRED E. & RUTH	27 FULLER RUN ROAD	002-063-001	44,100	15,000	0	59,100	1,017.70
CROCKER, NEAL J	48 CENTER STREET	003-063-003	40,600	96,500	0	137,100	2,360.86
CROCKER, SHELDON M & DANA A	49 EAGLE LANE	002-005-006	44,400	98,500	21,000	121,900	2,099.12
CROCKER, WILLIAM A.	38 ROCKY RUN ROAD	002-039	46,000	171,200	15,000	202,200	3,481.88
CROCKETT, MELISSA D. AND	454 EGYPT ROAD	004-071-001	44,200	22,100	0	66,300	1,141.69
CRONK, DONALD AND LEIGH	22 EGYPT ROAD	004-039-002	44,100	136,200	15,000	165,300	2,846.47
CROOKER, PETER E. & JILL M.	157 TWIN COVE LANE	016-029	160,900	69,700	0	230,600	3,970.93
CROUCH, TONI L.	12 HIGH STREET	009-041	54,200	112,200	0	166,400	2,865.41
CUFFE, ELIZABETH C. K. AND	131 BRISTOL ROAD	011-010	110,900	237,000	21,000	326,900	5,629.22
CUNNINGHAM, MAURICE &	41 BEACH LANE	015-006-002	6,900	0	0	6,900	118.82
CUNNINGHAM, MAURICE T. &	43 BEACH LANE	015-006	6,500	0	0	6,500	111.93
CUNNINGHAM, MAURICE T. &	2 COLEMAN ROAD	015-004	215,800	147,800	0	363,600	6,261.19
CURRAN, BRIAN DEAN	387 BRISTOL ROAD	001-003	131,400	404,600	0	536,000	9,229.92
CURRAN, BRIAN DEAN AND	BRISTOL RD & DAM. RIV	001-003-001	302,400	0	0	302,400	5,207.33
CURRIER, COLBY V. & PATRICIA	44 COVE LANE	018-006	58,200	30,300	0	88,500	1,523.97
PATRICIA A CURRIER LIVING							
CURTIS, GERTRUDE B.	98 WESTVIEW ROAD	001-027-014	272,300	153,200	21,000	404,500	6,965.49
CURTIS, JEFFREY D.	162 MAIN STREET	006-076	93,800	287,500	0	381,300	6,565.99
CURTIS, VIRGINIA G., TRUSTEE	26 SILKY WAY	001-007-002	357,900	272,300	0	630,200	10,852.04
THE DORMAN FAMILY							
D.D.D., L.L.C.	90 SCHOOL STREET	001-050-001	75,900	86,100	0	162,000	2,789.64
DAHLGREN, RAYMOND P. &	280 LESSNER ROAD	002-004-002	43,700	137,600	0	181,300	3,121.99
DALBECK, RICHARD B	31 CRANBERRY PT LN	18-001	321,500	46,700	0	368,200	6,340.40
DALE, KATHLEEN S. LIFE ESTATE	32 CRANBERRY PT LN	018-002	167,000	47,600	0	214,600	3,695.41
ND BACHAND;BJ &JMB DALE,KM							
DAMARISCOTTA BANK & TRUST	100 MAIN STREET	006-031	154,900	623,900	0	778,800	13,410.94
DAMARISCOTTA BANK & TRUST	MAIN STREET	006-033	55,200	0	0	55,200	950.54
DAMARISCOTTA BANK & TRUST	20 GRIFFIN LANE	006-028	225,000	327,300	0	552,300	9,510.61
DAMARISCOTTA BANK & TRUST	MAIN STREET	006-030	103,600	0	0	103,600	1,783.99
DAMARISCOTTA BANK & TRUST	88 MAIN STREET	006-029	160,000	240,700	0	400,700	6,900.05
DAMARISCOTTA BANK & TRUST	619 MAIN STREET	005-007	342,900	1,059,200	0	1,402,100	24,144.16
DAMARISCOTTA ELDERLY	1 SALT BAY DRIVE	006-058	141,000	953,600	0	1,094,600	18,849.01
DAMARISCOTTA NORTH LLC	6 ANGELL LANE	003-064-004	198,000	120,800	0	318,800	5,489.74
DAMARISCOTTA NORTH, LLC	49 CENTER STREET	003-064-002	52,300	113,500	0	165,800	2,855.08
DAMARISCOTTA PROPERTIES	MAIN STREET	007-052	84,800	0	0	84,800	1,460.26

Name	Location	Map/Lot	Land	Building	Exemption	Total	Tax amt
DAMARISCOTTA REGION INFO.	276 MAIN STREET	006-117	47,400	23,800	71,200	0	0.00
DAMARISCOTTA RENTALS, LLC	202 MAIN STREET	006-079	150,000	120,500	0	270,500	4,658.01
DAMARISCOTTA RIVER	LESSNER ROAD	002-008	88,800	0	88,800	0	0.00
DAMARISCOTTA RIVER	BRISTOL ROAD	001-010	126,400	0	126,400	0	0.00
DAMARISCOTTA RIVER	3 ROUND TOP LANE	003-001	447,900	534,600	982,500	0	0.00
DAMARISCOTTA RIVER	US HIGHWAY 1	003-036-001	31,500	0	31,500	0	0.00
DAMARISCOTTA RIVER	109 BELVEDERE ROAD	003-036	41,200	50,200	91,400	0	0.00
DAMARISCOTTA RIVER	BELVEDERE ROAD	003-043-003	29,600	0	29,600	0	0.00
DAMARISCOTTA RIVER	110 BELVEDERE ROAD	003-043	750,400	261,500	1,011,900	0	0.00
DAMARISCOTTA RIVER	BRISTOL ROAD	001-010-002	434,800	0	434,800	0	0.00
DAMARISCOTTA RIVER	BELVEDERE ROAD	003-043-004	32,500	0	32,500	0	0.00
DAMARISCOTTA RIVER	OYSTER CREEK LANE	003-054-004	28,600	0	28,600	0	0.00
DAMARISCOTTA STORAGE LLC	33 CHAPMAN STREET	007-004	102,700	51,100	0	153,800	2,648.44
DAMARISCOTTA, TOWN OF	27 MASSASOIT DRIVE	001-062-001	47,100	563,600	610,700	0	0.00
DAMARISCOTTA, TOWN OF	BISCAY ROAD	004-002	30,400	0	30,400	0	0.00
DAMARISCOTTA, TOWN OF	BISCAY ROAD	004-001	9,200	0	9,200	0	0.00
DAMARISCOTTA, TOWN OF	PARKING LOT LN	006-020	374,100	0	374,100	0	0.00
DAMARISCOTTA, TOWN OF	STANDPIPE ROAD	004-006-001	9,300	0	9,300	0	0.00
DAMARISCOTTA, TOWN OF	BACK MEADOW RD	005-016-001	42,200	0	42,200	0	0.00
DAMARISCOTTA, TOWN OF		001-022-009	121,700	0	121,700	0	0.00
DAMARISCOTTA, TOWN OF		005-016-002	24,600	0	24,600	0	0.00
DAMARISCOTTA, TOWN OF	21 SCHOOL STREET	007-013-001	91,000	690,200	781,200	0	0.00
DANFORTH, DEBORAH	68 HUSTON COVE LN	001-032-002	240,700	44,200	0	284,900	4,905.98
DANLEY, SANDRA J.	87 LESSNER ROAD	002-024	37,800	84,100	15,000	106,900	1,840.82
DAPKINS, DALE TRUSTEE, DALE DAPKINS REVOCABLE TRUST DTD	120 CEDAR LANE	004-066	260,700	74,700	0	335,400	5,775.59
DAS, NISHAD R. & SRAVANI	357 BRISTOL ROAD	001-007	126,900	192,500	0	319,400	5,500.07
DASILVA, JOHN & BARBARA (JT)	61 HOFFSES BEACH LN	004-071-007	31,900	72,300	0	104,200	1,794.32
DAVALA, PENELOPE L &	161 COTTAGE PT RD	012-009	195,300	101,200	15,000	281,500	4,847.43
DAVEY, DYLAN, et al	74 MAIN STREET	006-027	149,700	214,900	15,000	349,600	6,020.11
DAVEY, REGINA A	SHAMROCK LANE	002-054	16,800	0	0	16,800	289.30
DAVEY, REGINA A	SHAMROCK LANE	002-053	31,200	0	0	31,200	537.26
DAVEY, REGINA A.	89 SHAMROCK LANE	002-052	45,200	170,600	15,000	200,800	3,457.78
DAVIDSON, CHERYL ET AL	50 SCHOOL STREET	010-025	77,600	45,600	15,000	108,200	1,863.20
DAVIS, BARBARA A.	105 EGYPT ROAD	004-041-008	42,900	14,900	15,000	42,800	737.02
DAVIS, HAROLD A., JR.	5 PHILLIPS LANE	003-057-918	0	13,200	13,200	0	0.00
DAVIS, JAMES M.C. AND NADIA	574 MAIN ST UNIT#105	003-017-105	15,000	35,400	0	50,400	867.89
DAVIS, ZACHARY E. AND JILL Y.	400 EGYPT ROAD	004-068-002	45,100	95,300	15,000	125,400	2,159.39
DAY BLOCK LLC	128 MAIN STREET	006-075	144,200	751,000	0	895,200	15,415.34
DAY, DANIEL T & SANDRA G	16 BRISTOL ROAD	006-123	90,700	203,500	0	294,200	5,066.12
DAY, DANIEL T & SANDRA G	MAIN STREET	009-062	4,600	0	0	4,600	79.21
DAY, DANIEL T.	SHAMROCK LANE	002-047-013	28,900	0	0	28,900	497.66
DAY, DANIEL T. & SANDRA J.	MAIN STREET	009-068	163,800	0	0	163,800	2,820.64
DAY, DANIEL T. AND SANDRA G.	HEATER ROAD	002-055	14,700	0	0	14,700	253.13
DAY, DANIEL T. & SANDRA J (JT)	SCHOOL STREET	010-007	79,500	0	0	79,500	1,368.99
DAY, DANIEL T., TRUSTEE	287 MAIN STREET	009-030	104,600	258,500	0	363,100	6,252.58
MCCLURE DAY REVOCABLE LVNG							
DAY, G. SANDRA	116 SHAMROCK LANE	002-055-001	101,200	33,500	0	134,700	2,319.53
DAY, G. SANDRA & DANIEL T.	17 SYCAMORE LANE	010-007-001	87,700	173,500	15,000	246,200	4,239.56
DBT&S, LLC	612 MAIN STREET	003-023	105,100	300,100	0	405,200	6,977.54
DEARBORN, JR., JOSEPH P	80 OLD COUNTY ROAD	001-005-012	92,200	103,600	15,000	180,800	3,113.38
DEARNLEY, FRANK C., II	8 SHORE LANE	004-067-001	179,900	47,300	0	227,200	3,912.38
DEGARMO, MARJORIE	11 DAYS COVE LANE	009-014	108,500	77,700	15,000	171,200	2,948.06
DeGEER, MARCIA E., PERSONAL	12 HERON LANE	009-031-001	67,000	68,300	0	135,300	2,329.87
ESTATE OF BARBARA DAMON-DAY							
DELANEY, MOLLY	33 WHITE OAK RIDGE	004-027-005	44,200	187,000	0	231,200	3,981.26
DELANO, MITZI A	99 SCHOOL STREET	010-005	76,100	26,600	15,000	87,700	1,510.19
DEROSIER, TIMOTHY	8 SOUTH RD	004-074-904	0	5,500	5,500	0	0.00
DESFOSSES, DAVID & ROWENA	35 CATHEDRAL PINES RD	004-075-004	44,500	67,200	15,000	96,700	1,665.17
DEVLIN, JOAN A., DEVLIN, ELIZABETH, DEVLIN, MARY, DEVLIN, SARAH	18 BEACH LANE	015-008	375,500	140,200	0	515,700	8,880.35
DEVLIN, MARY-ELLEN M.	295 BRISTOL ROAD	001-017	131,400	191,200	0	322,600	5,555.17

Name	Location	Map/Lot	Land	Building	Exemption	Total	Tax amt
DEWITT, ROBERT M., JR.	44 OLD COUNTY ROAD	001-005-008	101,700	258,900	15,000	345,600	5,951.23
DIBBLE, ANN W.	171 COTTAGE PT RD	012-004	202,100	42,600	0	244,700	4,213.73
DIETRICH, YVONNE R.	91 WESTVIEW ROAD	001-027-012	292,700	133,800	0	426,500	7,344.33
DIGHTON, NATHALIE & ERNEST	134 EGYPT ROAD	004-047-006	47,100	100,400	21,000	126,500	2,178.33
DIGIROLAMO, MICHELE	86 SCHOOL STREET	001-050-005	81,900	158,600	0	240,500	4,141.41
DIGREGORIO, ANTHONY F. & CATHERINE & ROTHROCK,	HEATER ROAD	002-059-001	7,500	0	0	7,500	129.15
DINSMORE, CHARLES E. & DITKOFF, ANDREW M. AND	23 HEADGATE ROAD	002-046-006	83,200	261,300	15,000	329,500	5,673.99
A&E DITKOFF FAMILY REVOC	34 SHAMROCK LANE	002-047-005	39,100	258,000	0	297,100	5,116.06
DODGE, CALVIN H & MARJORIE	BACK MEADOW RD	003-024-002	42,700	0	0	42,700	735.29
DODGE, CALVIN H. & MARJORIE	627 MAIN STREET	003-024	131,500	211,400	15,000	327,900	5,646.44
DODGE, JOEL H. SR. &	133 SCHOOL STREET	011-020	121,600	75,500	0	197,100	3,394.06
DODGE, JOEL HUSTON & CHAPMAN, DAMIAN CLARENCE	346 BRISTOL ROAD	001-009	282,900	232,700	21,000	494,600	8,517.01
DODGE, KRISTIE E. AND DEBBIE	26 LEWIS POINT RD	006-052-011	100,000	196,500	0	296,500	5,105.73
DODGE, MARTHA R.	53 WATER STREET	009-023	178,000	191,500	0	369,500	6,362.79
DODGE, RICHARD & MAUREEN A	178 BISCAY ROAD	003-007-001	45,700	187,700	15,000	218,400	3,760.85
DODGE, SCOTT C. & LYNNE A.	414 MAIN STREET	010-016	103,500	107,800	0	211,300	3,638.59
DOERING, RALPH H.	195 ELM STREET	006-064	54,200	128,700	0	182,900	3,149.54
DOERING, RALPH H. JR., OLD NEWS TRUST	14 CHURCH STREET	006-088	58,400	53,400	0	111,800	1,925.20
DOLENGOWSKI, GEORGE & JO	19 WATER STREET	006-004	252,400	222,500	0	474,900	8,177.78
DONAHUE, ALAN AND KRISTINA	11 NORTH ROAD	004-074-919	0	10,800	10,800	0	0.00
DONNELLON, JUDY &	452 BACK MEADOW RD	004-036-001	43,900	124,100	15,000	153,000	2,634.66
DOUGLAS, CHELSEA A., TRUSTEE CHELSEA DOUGLAS FAMILY	43 KEENE WOODS RD	003-061-015	43,900	125,900	0	169,800	2,923.96
DOYLE, JENNIFER E, & CHERYL, TRUSTEES OF THE DOYLE	52 CASTAWAY COVE LN	004-054-005	216,100	55,800	0	271,900	4,682.12
DRAKE, JASON R. AND ALICE H.	132 SHAMROCK LANE	002-057-003	102,300	0	0	102,300	1,761.61
DRAKE, ROBERT A. &	11 HIGH STREET	009-054	63,500	178,900	15,000	227,400	3,915.83
DRUM, JAMES & GLENDA W.	280 BRISTOL ROAD	001-019	171,800	192,900	15,000	349,700	6,021.83
DRUM, JAMES K & GLENDA W., THE WHITTINGTON TRUST	17 BRISTOL ROAD	009-018	124,500	221,200	0	345,700	5,952.95
DRUM, JAMES K. & GLENDA W., THE WHITTINGTON TRUST	BRISTOL ROAD	001-019-002	56,200	0	0	56,200	967.76
DRUM, PETER W. & SHIELDS,	24 PINE RIDGE ROAD	001-014-001	101,100	132,600	15,000	218,700	3,766.01
DRW, LLC	4 PHILLIPS LANE	003-057-915	0	10,700	0	10,700	184.25
DRW, LLC	6 EBERT LANE	003-057-908	0	18,300	0	18,300	315.13
DRW, LLC	5 LOCUST LANE	003-057-922	0	9,900	0	9,900	170.48
DRW, LLC	33 MIDCOAST ROAD	003-060	135,000	297,800	0	432,800	7,452.82
DRW, LLC	1 ASH LANE	003-057-903	0	9,600	0	9,600	165.31
DRW, LLC	21 LONG LANE	003-057-912	0	5,900	0	5,900	101.60
DRW, LLC	MIDCOAST ROAD	003-060-001	47,400	0	0	47,400	816.23
DRW, LLC	15 BIRCH LANE	003-057-926	0	6,500	0	6,500	111.93
DRW, LLC	9 LONG LANE	003-057-919	0	17,100	0	17,100	294.46
DRW, LLC	US ROUTE 1	003-057-001	285,600	0	0	285,600	4,918.03
DRW, LLC, A MAINE LIMITED CO	34 MIDCOAST ROAD	003-061	44,100	209,100	0	253,200	4,360.10
DUBORD, ROSEWELL	2 BARSTOW ROAD	001-068-914	0	15,400	15,000	400	6.89
DUCKETT, ELIZABETH J.	86 BRISTOL ROAD	009-060	126,600	121,400	21,000	227,000	3,908.94
DUFFY, CHRISTINE A.	285 BACK MEADOW RD	004-028	42,000	177,100	0	219,100	3,772.90
DUFRESNE, PATRICIA A	17 BUTTERNUT LANE	004-041-007	41,200	68,800	15,000	95,000	1,635.90
DUKE, ROBERT G. & DOREEN H.	45 BISCAY ROAD	001-063	143,900	185,900	0	329,800	5,679.16
DUMBER AND DUMBBELL	365 MAIN STREET	010-011	259,400	798,700	0	1,058,100	18,220.48
DUNICAN, GREGORY C	23 BISCAY ROAD	001-062	60,700	116,100	21,000	155,800	2,682.88
DUNPHEY, JUSTIN C.	162 TWIN COVE LANE	016-039	29,100	134,400	15,000	148,500	2,557.17
DURKEE, HOPE L.	114 LESSNER ROAD	002-019	44,100	158,900	21,000	182,000	3,134.04
EAGAN, RICHARD	72 STANDPIPE ROAD	004-008-001	53,300	4,400	15,000	42,700	735.29
EATON, JEAN K.	12 LILAC GARDEN RD	010-006-002	85,600	181,400	21,000	246,000	4,236.12
EATON, JEAN K.	12 BEACH LANE	015-008-001	196,900	43,900	0	240,800	4,146.58
EATON, JONATHAN M &	BISCAY ROAD	015-011	17,500	0	0	17,500	301.35
EATON, JONATHAN M.&	3 BEACH LANE	015-010	42,600	170,500	15,000	198,100	3,411.28

Name	Location	Map/Lot	Land	Building	Exemption	Total	Tax amt
EATON, JOSHUA M.	139 SHAMROCK LN	002-057-004	28,900	61,700	0	90,600	1,560.13
EDWARDS, RONALD C. &	16 FIRTREE LANE	013-002	309,300	116,000	21,000	404,300	6,962.05
ELDERCARE NETWORK OF	6 HODGDON STREET	006-056	107,100	388,600	495,700	0	0.00
ELLINWOOD, LAROY R. & GAIL L.	MAIN STREET	008-012-001	204,300	93,700	0	298,000	5,131.56
ELLIOTT, BOBBI	10 HUTCHINGS ROAD	001-068-910	0	16,100	15,000	1,100	18.94
ELLIOTT, WAYNE R.	154 BACK MEADOW RD	003-026	43,700	152,300	15,000	181,000	3,116.82
ELLIOTT, WAYNE R. AND	168 BACK MEADOW RD	003-040-001	43,800	41,300	0	85,100	1,465.42
ELWELL, PHYLLIS	5 HUTCHINGS ROAD	001-068-905	0	17,400	15,000	2,400	41.33
EMERSON, JOHN F. & KYLE J.	HEATER ROAD	001-072	39,000	0	0	39,000	671.58
EMERSON, ROSEMARY L.	75 CHURCH STREET	007-019	43,100	86,000	15,000	114,100	1,964.80
EMERSON, ROSEMARY L. &	54 JUNIPER LN	014-008	209,000	47,900	0	256,900	4,423.82
EMRICH, E. WILLIAM, JR. AND	81 PARADISE LANE	002-016-003	52,000	0	0	52,000	895.44
ENDERS, VILLI P.	550 EGYPT ROAD	004-078-001	44,300	344,600	15,000	373,900	6,438.56
ERIKSEN, TRINE I.	7 SPRUCE LANE	002-048-007	44,700	159,300	15,000	189,000	3,254.58
ESTEY, TERRANCE C. & VALERIE	139 COTTAGE PT RD	012-014	195,300	60,800	0	256,100	4,410.04
EUGLEY, MARK	20 MEADOWS LANE	004-041-002	47,100	138,400	15,000	170,500	2,936.01
EUGLEY, RALPH C III & JANET S	131 PINE RIDGE ROAD	001-014-004	113,900	180,500	15,000	279,400	4,811.27
EUGLEY, ROBERT & JEAN	13 NORTH ROAD	004-074-920	0	19,100	15,000	4,100	70.60
EVANS, JOAN P.	50 OLD COUNTY ROAD	001-005-010	101,700	135,700	0	237,400	4,088.03
EVERT, JAYNE T. AND THOMAS M.	312 BRISTOL ROAD	001-014-028	142,000	305,100	0	447,100	7,699.06
EWELL CABIN, LLC	79 JUNIPER LN	002-013-002	175,100	40,000	0	215,100	3,704.02
F & G ENTERPRISES, INC.	HUTCHINGS ROAD	001-068	231,200	39,000	0	270,200	4,652.84
FABIANO, CASSANDRA LEA	16 PINKHAM ROAD	002-044-001	45,700	167,200	15,000	197,900	3,407.84
FAHERTY, DENNIS K. &	186 ELM ST, UNIT#4	006-047-005	75,000	125,200	21,000	179,200	3,085.82
FAHRINGER, ROGER W. &	222 LESSNER ROAD	002-010-004	101,100	119,900	15,000	206,000	3,547.32
FAIRBANKS, CYNTHIA LEE,	6 FIRTREE LANE	013-004	224,500	191,900	15,000	401,400	6,912.11
FAIRBANKS, JONATHAN A. &	LESSNER ROAD	002-004	42,300	0	0	42,300	728.41
FALES, R. E. & P.P., TRUSTEES	165 COTTAGE PT RD	012-006	291,600	229,600	15,000	506,200	8,716.76
FALES LIVING TRUSTS							
FALES, R.E. & P.P., TRUSTEES	163 COTTAGE PT RD	012-008	176,800	59,300	0	236,100	4,065.64
FALES LIVING TRUSTS							
FALLOS, HAROLD J. & JANET L.	15 PINKHAM ROAD	002-046-016	45,600	96,300	15,000	126,900	2,185.22
FARLEY, REBECCA J.	426 EGYPT ROAD	004-071	45,200	101,100	0	146,300	2,519.29
FARRELL, BETH & LIBBY, SUSAN	325 BRISTOL ROAD	001-011	259,300	111,500	0	370,800	6,385.18
FARRIN III, ALBERT D & NANCY J	267 BISCAY ROAD	002-048-001	39,700	158,500	15,000	183,200	3,154.70
FARRIN PROPERTIES	748 MAIN STREET	003-048	62,100	80,700	0	142,800	2,459.02
FARRIN PROPERTIES	765 MAIN STREET	003-058	248,500	348,000	0	596,500	10,271.73
FAURE, JEROME, TRUSTEE	80 WOODS LANE	004-047-003	206,800	118,700	0	325,500	5,605.11
JEROME FAURE 2015 REV TR DTD							
FELTIS, DALE A. AND SHARLENE	23 CENTER STREET	003-060-002	174,200	68,600	0	242,800	4,181.02
FELTIS, SHAWN T. & APRIL V.	HOFFSES BEACH LANE	004-071-003	33,600	0	0	33,600	578.59
FENTON, PAUL F. AND	158 CHURCH STREET	007-047	105,500	165,600	0	271,100	4,668.34
FERRIER, ELEANOR M.	43 WESTVIEW ROAD	001-027-006	129,400	224,400	15,000	338,800	5,834.14
FINNEMORE, NANCY P. , TRUSTEE	408 BISCAY ROAD	004-080-001	44,500	170,100	15,000	199,600	3,437.11
NANCY P. FINNEMORE REV							
FIRST BANCORP, TRUSTEE OF	13 BRISTOL ROAD	006-125	158,600	184,800	0	343,400	5,913.35
U/T 05/21/2008							
FIRST FEDERAL SAVINGS AND	283 MAIN STREET	009-031	287,200	427,100	0	714,300	12,300.25
FIRST NATIONAL BANK	CROSS STREET	006-128	15,300	0	0	15,300	263.47
FIRST NATIONAL BANK	18 WATER STREET	006-131	126,600	99,000	0	225,600	3,884.83
FIRST NATIONAL BANK	7 BRISTOL ROAD	006-127	150,700	863,600	0	1,014,300	17,466.25
FIRST NATIONAL BANK	223 MAIN STREET	006-137	274,200	1,085,800	0	1,360,000	23,419.20
FIRST NATIONAL BANK	50 STANDPIPE ROAD	004-007-001	29,400	145,100	15,000	159,500	2,746.59
FIRST NATL BANK OF	WATER STREET	006-133	93,300	0	0	93,300	1,606.63
FIRST, N.A.	20 WATER STREET	006-132	89,500	169,000	0	258,500	4,451.37
FISHER, SARAH L.	19 W. LEWIS POINT RD	006-051-001	221,400	140,800	0	362,200	6,237.08
FISHER, SARAH L.	17 W. LEWIS POINT RD	006-051-002	230,600	265,800	0	496,400	8,548.01
FLORY INVESTMENTS, INC.	170 MAIN STREET	006-077	98,000	282,000	0	380,000	6,543.60
FLYE, CHARLES	105 BRISTOL ROAD	011-012	127,700	136,500	0	264,200	4,549.52
FOLLETT, CHAUNCEY AND	16 SOUTH RD	004-074-908	0	15,100	15,000	100	1.72
FOOTE, STEPHEN W.	63 KEENE WOODS RD	003-061-012	42,000	243,000	15,000	270,000	4,649.40

Name	Location	Map/Lot	Land	Building	Exemption	Total	Tax amt
FOSSETT PAUL C , TRUSTEE PAUL C. FOSSETT REV.	226 ELM STREET	006-054	93,900	166,900	0	260,800	4,490.98
FOSSETT, ANNE L.	44 HIGH STREET	009-046	97,900	80,300	15,000	163,200	2,810.30
FOSTER, MALCOLM C. AND MARIE	18 DAYS COVE LANE	009-013	134,700	189,300	0	324,000	5,579.28
FOWLE, JANET	100 CHASE PT LANE	001-039	325,800	238,400	15,000	549,200	9,457.22
FOX , DEBORAH A & LILLY,	183 SCHOOL STREET	011-017	77,700	230,000	15,000	292,700	5,040.29
FRANCIS, RICHARD & SANDRA	357 BACK MEADOW RD	004-033-004	43,700	179,700	15,000	208,400	3,588.65
FRASER, BARBARA MEAKIN	38 RUSSELL LANE	001-014-021	110,100	222,500	15,000	317,600	5,469.07
FRASER, DARYL R. AND DARCY	45 TRACKSTER LN	004-051-001	47,200	229,600	15,000	261,800	4,508.20
FRASER, JACALYN & LINWOOD	24 LONG LANE	003-057-911	0	19,900	0	19,900	342.68
FRASER, LINWOOD D. &	172 LESSNER ROAD	002-012	307,000	50,500	0	357,500	6,156.15
FRASER, LINWOOD D. &	30 RAND LANE	002-010-002	44,100	268,000	15,000	297,100	5,116.06
FRASER, LINWOOD D. &	701 MAIN STREET	003-041-001	155,400	2,500	0	157,900	2,719.04
FRASER, LINWOOD D. INC.	LESSNER ROAD	002-010-003	53,500	0	0	53,500	921.27
FRASER, WILLIAM C.	HEATER ROAD	002-063	20,300	0	0	20,300	349.57
FRASER, WILLIAM C.	84 BISCAY ROAD	003-004-002	64,300	0	0	64,300	1,107.25
FRASER, WILLIAM C.	412 BACK MEADOW RD	004-035	94,500	123,800	0	218,300	3,759.13
FRASER, WILLIAM C. & BARBARA	MAIN STREET	003-042	133,000	0	0	133,000	2,290.26
FRASER, WILLIAM C. JR., ET AL	BACK MEADOW RD	004-036-002	95,300	0	0	95,300	1,641.07
FREDERICK, BARBARA J.	53 WESTVIEW ROAD	001-027-007	60,100	151,800	0	211,900	3,648.92
REVOCABLE TRUST OF 2011, FREDERICK, BARBARA JL,	WESTVIEW ROAD	001-027-008	155,100	0	0	155,100	2,670.82
FREDERICK REVOC TRUST OF FREDERICK, C. LESLIE, TRUSTEE	53 WESTVIEW ROAD	001-027-007	60,100	151,800	21,000	190,900	3,287.30
1990 TRUST U/D/T April 12, 1990 FREDERICK, C. LESLIE, TRUSTEE	WESTVIEW ROAD	001-027-008	155,100	0	0	155,100	2,670.82
FREDERICK 1990 TRUST U/D/T FRENCH, JOHN L. , TRUSTEE	HEATER ROAD	002-057	285,300	0	0	285,300	4,912.87
FRENCH FAMILY IRREV TRUST U/A DTD FRENCH, SUSANNAH A.&	170 CHURCH STREET	008-002	64,700	83,300	15,000	133,000	2,290.26
FREY, STEVEN A. AND EVA D.	441 MAIN STREET	008-028	187,100	143,600	0	330,700	5,694.65
FULLER, VAUGHN D. & MARIE L.	101 BRISTOL ROAD	009-001	110,000	130,400	21,000	219,400	3,778.07
FURBER, CONAN P. & FURBER,	235 BRISTOL ROAD	001-026-001	112,900	160,200	0	273,100	4,702.78
GAGNON, ADAM W	28 HOLLY LANE	013-012	210,000	22,000	0	232,000	3,995.04
GAGNON, LINDA & LYNCH, LINDA S. GAGNON LIVING TRUST	32 LEWIS POINT RD	006-052-014	100,000	170,500	15,000	255,500	4,399.71
GALLACE, ANTHONY	648 MAIN STREET	003-030	102,100	156,800	0	258,900	4,458.26
GALLAGHER, BARBARA L.	139 BRISTOL ROAD	011-006	129,400	276,700	15,000	391,100	6,734.74
GALLAGHER, DAVID J. & JOANNA	36 SIBLING LANE	003-054-003	44,600	147,900	15,000	177,500	3,056.55
GALLAGHER, JAMES W. & JOHN	181 MAIN STREET	006-007-001	80,000	171,300	0	251,300	4,327.39
GALLAGHER, JOHN D.	6 BRANCH ROAD	003-054-001	43,800	251,400	15,000	280,200	4,825.04
GALLAGHER, JOHN D.	372 MAIN STREET	007-053	188,800	326,000	0	514,800	8,864.86
GALLAGHER, JOHN D., TRUSTEE CHAPMAN FAMILY FARM LAND	MAIN STREET	003-045	64,500	0	0	64,500	1,110.69
GALLAGHER, RYAN AUGUSTINE	15 OYSTER CREEK LANE	003-054	44,800	195,700	15,000	225,500	3,883.11
GAMAGE, BERNICE B., & FRASER, WATERS, PRISCILLA A.	43 HODGDON STREET	007-029	26,400	43,000	0	69,400	1,195.07
GAMAGE, DAVID	12 LONG LANE	003-057-906	0	16,300	0	16,300	280.69
GAMAGE, EDWARD	HODGDON STREET	007-029-LEASE	0	29,300	0	29,300	504.55
GANEM, WILLIAM & BARBARA	430 MAIN STREET	010-019	144,100	18,900	0	163,000	2,806.86
GANEM, WILLIAM JR & BARBARA	31 EAGLE LANE	002-005-004	43,700	165,000	0	208,700	3,593.81
GARDINER ROBERT H. II &	67 HEADGATE ROAD	002-046-012	44,200	220,900	15,000	250,100	4,306.72
GAREAU, CRYSTAL	431 BACK MEADOW RD	004-039	43,100	92,000	15,000	120,100	2,068.12
GARREN BRUCE P. & KATHERINE THE GARREN FAMILY TRUST	92 CASTAWAY COVE LN	004-054-001	400,700	76,600	0	477,300	8,219.11
GARREN, BRUCE P. & KATHERINE THE GARREN FAMILY TRUST	SATTERFIELD LANE	001-047-001	84,000	0	0	84,000	1,446.48
GARREN, BRUCE P. & KATHERINE THE GARREN FAMILY TRUST	SATTERFIELD LANE	001-047-002	81,700	0	0	81,700	1,406.87
GARREN, BRUCE P. & KATHERINE THE GARREN FAMILY TRUST	3 DEERFIELD LANE	001-047-005	78,100	266,900	15,000	330,000	5,682.60
GAUL, DAVID R. & MARY B (JT)	7 HOLMES LANE	001-014-003	101,100	135,700	0	236,800	4,077.70

Name	Location	Map/Lot	Land	Building	Exemption	Total	Tax amt
GAUL, DAVID R. & MARY B.	128 PINE RIDGE ROAD	001-014-007	105,100	181,200	15,000	271,300	4,671.79
GENTHNER, GARY & LISA	HEATER ROAD	002-068-001	20,300	0	0	20,300	349.57
GENTHNER, GERALDINE A. &	139 ABBIE LANE	017-015	196,200	102,500	15,000	283,700	4,885.31
GENTHNER, JAMES B	115 CEDAR LANE	004-067-003	179,900	106,400	0	286,300	4,930.09
GENTHNER, JAMES B	CEDAR LANE	004-067-007	73,100	0	0	73,100	1,258.78
GENTHNER, JAMES B.	32 BUDWEISER LN	004-068-006	41,900	103,000	15,000	129,900	2,236.88
GENTHNER, NEIL F. & MARIE C.	377 EGYPT ROAD	004-068-003	66,700	126,200	15,000	177,900	3,063.44
GENTHNER, NEIL F. & MARIE C.	16 GENTHNER LANE	004-067-004	300,400	118,800	0	419,200	7,218.62
GENTHNER, NEIL F. JR.	389 EGYPT ROAD	004-068-005	44,000	179,000	15,000	208,000	3,581.76
GENTHNER, ROBERT C	384 EGYPT ROAD	004-067-006	44,200	266,800	15,000	296,000	5,097.12
GENTHNER, STEPHEN L. &	139 STANDPIPE ROAD	004-015-001	43,100	103,300	15,000	131,400	2,262.71
GERHARD, BERNADETTE AND	LESSNER ROAD	002-005-001	31,800	0	0	31,800	547.60
GERRARD, ROBERT C. AND	234 BRISTOL ROAD	001-030-002	132,200	100,300	15,000	217,500	3,745.35
GIGGEY, CLAYTON A. JR.	638 MAIN STREET	003-032	122,000	116,800	15,000	223,800	3,853.84
GIGGEY, CLAYTON A., JR	22 BELVEDERE ROAD	003-031-006	42,000	8,600	0	50,600	871.33
GIGLIA, MICHAEL F & SUSAN	54 BRISTOL ROAD	009-036	119,000	170,900	0	289,900	4,992.08
GILBERT, ROWLAND V JR & SR	639 MAIN STREET	003-029	110,100	163,500	21,000	252,600	4,349.77
GLEN HOPKINS, TRUSTEE	86 RAND LANE	002-011-001	297,000	106,400	0	403,400	6,946.55
HANKINS BISCAY POND REALTY							
GOETTING, MATTHEW AND	20 MIDDEN WAY	003-043-007	309,200	159,300	15,000	453,500	7,809.27
GOLD, MINDA J.& VESERY,	71 LESSNER ROAD	002-027-001	44,500	187,300	15,000	216,800	3,733.30
GOLTZ, TIMOTHY & KLEINKOPF,	59 LESSNER ROAD	002-027	44,800	208,000	15,000	237,800	4,094.92
GOODE, STUART & PAULA	12 MILLBROOK LANE	004-009-001	61,000	145,600	15,000	191,600	3,299.35
GOODMAN, ALEXANDER M.,	20 VINE STREET	006-109	61,000	245,200	0	306,200	5,272.76
ESTATE OF MARION S. GOODMAN							
GORDON, NATHAN R.E. AND	18 CAPPELLETTI DRIVE	001-029	135,300	220,100	0	355,400	6,119.99
GORMLEY, MARTIN E & PAMELA	17 WESTVIEW ROAD	001-027-003	127,900	209,200	15,000	322,100	5,546.56
GORRILL, ROBERT & VALERIE	48 HIGH STREET	009-047	97,900	87,600	25,000	160,500	2,763.81
GOTTLIEB, DANIEL & BERRY,	104 COTTAGE PT RD	012-001-001	265,700	39,200	0	304,900	5,250.38
BERRY-GOTTLIEB FAMILY TRUST							
GOUD, DUANE	12 SOUTH RD	004-074-910	0	17,900	0	17,900	308.24
GOVE, SCOTT A. & CHRISTINE L.	299 BACK MEADOW RD	004-030	30,200	92,200	0	122,400	2,107.73
GOVE, EDWARD F. & GAY M.							
GRACE ON THE EDGE, LLC	11 WATER STREET	006-006	187,600	163,500	0	351,100	6,045.94
GRAHAM, JOEL H. & NANCY J.	64 BELVEDERE ROAD	003-033-001	39,200	249,400	21,000	267,600	4,608.07
GRANITE EDGE, LLC	9 VINE STREET	006-116	75,700	65,900	0	141,600	2,438.35
GRANT, KAREN G.	399 EGYPT RD	004-068-001	42,000	85,200	15,000	112,200	1,932.08
GRAVEL, JANE J.	85 CHURCH STREET	007-018	124,600	51,100	0	175,700	3,025.55
GRAY, CHERYL C.	576 EGYPT ROAD	002-040	45,700	201,000	15,000	231,700	3,989.87
GRAY, KENNETH	32 POWELL LANE	001-038-004	147,500	157,600	0	305,100	5,253.82
GREAT SALT BAY COMMUNITY	559 MAIN STREET	003-014	550,800	6,465,200	7,016,000	0	0.00
GREAT SALT BAY SANITARY	BISCAY ROAD	004-079-003	29,600	0	29,600	0	0.00
GREAT SALT BAY SANITARY	BRISTOL ROAD	009-003-001	46,700	3,700	50,400	0	0.00
GREAT SALT BAY SANITARY	121 PIPER MILL ROAD	001-047-008	80,400	2,207,000	2,287,400	0	0.00
GREAT SALT BAY SANITARY	MAIN STREET	006-113-002	17,600	0	17,600	0	0.00
GREAT SALT BAY SANITARY	11 LEWIS POINT RD	006-053-001	21,600	0	21,600	0	0.00
GREAT SALT BAY SANITARY	EGYPT ROAD	004-069	393,600	0	393,600	0	0.00
GREAT SALT BAY SANITARY	99 PUMPING STAT. LN	004-017	231,400	107,000	338,400	0	0.00
GREAT SALT BAY SANITARY	EGYPT ROAD	004-068	33,700	0	33,700	0	0.00
GREAT SALT BAY SANITARY	EGYPT ROAD	004-029-002	11,400	0	11,400	0	0.00
GREAT SALT BAY SANITARY	EGYPT ROAD	004-029	18,400	0	18,400	0	0.00
GREAT SALT BAY SANITARY	15 GOLDEN LANE	004-052	62,400	2,200	64,600	0	0.00
GREAT SALT BAY SANITARY	BISCAY ROAD	004-079	33,300	0	33,300	0	0.00
GREAT SALT BAY SANITARY	EGYPT ROAD	004-063	72,600	19,300	91,900	0	0.00
GREAT SALT BAY SANITARY	OFF BISCAY RD	004-004-001	30,900	0	30,900	0	0.00
GREAT SALT BAY, LLC	28 MIDDEN WAY	003-043-005	249,800	461,100	0	710,900	12,241.70
GREENLEAF, MICHAEL & DAWN	110 SCHOOL STREET	010-030	76,500	73,300	15,000	134,800	2,321.26
GREGORY, ROBERT B.	16 WATER STREET	006-130	66,300	109,100	0	175,400	3,020.39
GREGORY, ROBERT B.	5 BRISTOL ROAD	006-136	98,000	129,800	0	227,800	3,922.72
GREGORY, SIM-KUEN CHAN	10 WATER STREET	006-135	79,200	218,200	0	297,400	5,121.23
GREGORY, SIM-KUEN CHAN	1 CASTNER LANDING	007-047-001	104,400	549,000	15,000	638,400	10,993.25
GREGORY, SIM-KUEN CHAN &	FIELD ROAD	007-051	106,000	0	0	106,000	1,825.32

Name	Location	Map/Lot	Land	Building	Exemption	Total	Tax amt
GRIERSON, INGRID H.	184 BACK MEADOW RD	003-041-003	59,400	92,100	0	151,500	2,608.83
GRIERSON, INGRID H.	OFF BACK MEADOW RD	003-041-002	6,800	0	0	6,800	117.10
GRIFFIN, JOSEPH W.	60 MAIN STREET	006-026	182,100	343,500	0	525,600	9,050.83
GRIFFIN, JOSEPH W.	159 BRISTOL ROAD	011-004	144,400	252,300	21,000	375,700	6,469.55
GRINDSTAFF, GALE T. & TERRY	EGYPT ROAD	004-050-001	28,900	0	0	28,900	497.66
GRINDSTAFF FAMILY TRUST, DTD							
GRINDSTAFF, GALE T. & TERRY	195 EGYPT ROAD	004-050	46,000	130,400	0	176,400	3,037.61
GRINDSTAFF FAMILY TRUST DTD							
GROSS, JANET A. & LOUIS B.,	322 BRISTOL ROAD	001-014-009	136,400	176,500	0	312,900	5,388.14
JANET A. GROSS REV. TRUST							
GRUNKEMEYER, GABRIELLE	33 EAGLE LANE	002-005-005	43,700	94,500	15,000	123,200	2,121.50
GUPTILL, SUE E.	BACK MEADOW RD	005-010	31,500	0	0	31,500	542.43
GURU SANGAT SINGH KHALSA	4 FARM LANE	008-002-001	104,600	107,200	0	211,800	3,647.20
GUTTENPLAN, STEVEN D. &	167 COTTAGE PT RD	012-005	238,700	249,500	0	488,200	8,406.80
HAAS PEGGY T.	64 WESTVIEW ROAD	001-027-017	133,000	197,200	15,000	315,200	5,427.74
HABBAL, FAWWAZ	62 MORNING GLORY LN	004-048	374,600	497,200	0	871,800	15,012.40
HAGAN, DAVID C. AND JILL	20 SHAMROCK LANE	002-047-003	43,800	238,600	0	282,400	4,862.93
HAGAR, CINDY & MARK W.	11 BLACKWELLS BEACH LN	018-018	348,900	186,800	15,000	520,700	8,966.45
HAGAR, JUSTIN M.	58 WILLOW LANE	018-017	38,300	199,100	15,000	222,400	3,829.73
HAGAR, MARK W. & CINDY R. JT	54 BISCAY ROAD	003-003-001	111,200	181,000	0	292,200	5,031.68
HAGAR, SETH & YORK, AMY L	479 EGYPT ROAD	004-075-011	47,300	305,900	15,000	338,200	5,823.80
HAGEN, AMELIA A.	28 WESTVIEW ROAD	001-027-021	128,900	152,200	0	281,100	4,840.54
HAGEN, LISA GENE & RICHARD	88 WESTVIEW ROAD	001-027-015	297,300	218,200	15,000	500,500	8,618.61
HAINES, JOHN B	31 POWELL LANE	001-038-001	133,900	131,800	15,000	250,700	4,317.05
HAIR HOUSE, INC.	161 CHURCH STREET	008-019-002	85,800	239,900	0	325,700	5,608.55
HALEY, GARY E. & DIXIE M.	197 LESSNER ROAD	002-009-901	0	25,800	15,000	10,800	185.98
HALL, DAVID F. & MARY E. HALL	33 STONEWYCK LANE	001-022-001	76,100	283,900	21,000	339,000	5,837.58
HALL, JAMES A. & JOAN W.	81 BACK MEADOW RD	003-018-001	42,500	107,000	21,000	128,500	2,212.77
HALL, JAMES A. AND JOAN W.	44 CHAPMAN STREET	007-018-001	94,100	31,600	0	125,700	2,164.55
HALL, MICHAEL J. & LIZBETH A	149 TWIN COVE LANE	016-027	200,700	261,800	15,000	447,500	7,705.95
HALLOWELL, BRENT W,	15 HALLOWELL LANE	001-008	64,500	186,900	15,000	236,400	4,070.81
HALVERSON, SALLY LONSDALE	19 FULLER RUN ROAD	002-064	51,700	40,300	0	92,000	1,584.24
HAMILTON, WILLIAM L. & JEAN	296 BRISTOL ROAD	001-018	129,400	166,600	15,000	281,000	4,838.82
HAMMOND, PAGE S.	50 BRISTOL ROAD	009-037	114,800	127,400	15,000	227,200	3,912.38
HANCOCK MID-COAST, LLC	362 MAIN STREET	006-118	272,800	719,400	0	992,200	17,085.68
HANLON, JOHN & FREDA (JT)	65 MAIN STREET	006-019	149,700	85,000	0	234,700	4,041.53
HANLY, STEPHEN P	645 BISCAY ROAD	015-017	176,200	63,100	0	239,300	4,120.75
HANNA, JENNA K. AND DEREK S.	231 LESSNER ROAD	002-006	52,000	15,300	0	67,300	1,158.91
HANNAFORD BROTHERS	469 MAIN STREET	001-059	556,000	2,623,000	0	3,179,000	54,742.38
HARDEN, HARRY B. & RITA J.	HEATER ROAD	002-059	69,800	0	0	69,800	1,201.96
HARDINA, ROBERT AND	38 HIGH STREET	009-044	105,800	124,700	15,000	215,500	3,710.91
HARDY, RONNIE A. & PAMELA A.	13 HARDY HILL LANE	003-056-001	51,300	226,400	15,000	262,700	4,523.69
HARRINGTON, LUCY AUGUSTA	54 WATER STREET	009-021-001	108,200	250,200	0	358,400	6,171.65
HARRIS, CHARLES R.	70 STEEP LEDGE ROAD	018-013	246,600	254,900	15,000	486,500	8,377.53
HARRIS, ROBERT W.	EGYPT RD	004-060-001	36,700	29,400	0	66,100	1,138.24
HART MARY S.	BRISTOL ROAD	001-017-001	385,400	0	0	385,400	6,636.59
HART, JULIENE	320 BISCAY ROAD	004-004	44,300	95,100	15,000	124,400	2,142.17
HART, MAIA	37 HIGH STREET	009-049	79,700	88,400	15,000	153,100	2,636.38
HART, MARY S.	BRISTOL ROAD	001-019-001	364,300	0	0	364,300	6,273.25
HARTFORD, HEATHER, PERSONAL	52 CENTER STREET	003-063-004	34,100	86,300	15,000	105,400	1,814.99
ESTATE OF WALTER W. HILTON							
HARTFORD, JOHN III & HEATHER	12 WOODS LANE	004-047-004	49,000	308,900	15,000	342,900	5,904.74
HARTLEY, SKY	1 HUTCHINGS ROAD	001-068-901	0	17,200	15,000	2,200	37.88
HARTMAN, PAUL E. & JANE D.	177 SCHOOL STREET	011-018	76,700	167,900	15,000	229,600	3,953.71
HARTZ, JOSEPH P. AND KIM. M.	574 MAIN ST UNIT#115	003-017-115	15,000	39,700	0	54,700	941.93
HARVEY, JOSEPH W & EILEEN M	56 LESSNER ROAD	002-026-002	45,500	156,500	15,000	187,000	3,220.14
HARVIE, JOHN F. AND MARILYN	73 EGYPT ROAD	004-042	43,300	65,600	15,000	93,900	1,616.96
HARVIE, MARILYN AND JENNIFER	73 EGYPT	004-042-901	0	22,700	0	22,700	390.89
HARVIE, MARILYN S.	22 COVE LANE	018-011	257,700	17,900	0	275,600	4,745.83
HATCH, ABRAHM D. & SUMMER	68 PARADISE LN	002-016-007	44,900	114,100	15,000	144,000	2,479.68
HATCH, BRITT H.	CRANBERRY PT LANE	018-004	89,400	0	0	89,400	1,539.47
HATCH, DANIEL A.	133 HEATER RD	001-050-004	44,500	118,500	15,000	148,000	2,548.56

Name	Location	Map/Lot	Land	Building	Exemption	Total	Tax amt
HATCH, DARREN A.	62 STEEP LEDGE ROAD	018-015	169,200	35,200	0	204,400	3,519.77
HATCH, DAVID H. & SHEILA M.	79 HEMLOCK LANE	013-008	167,500	90,700	15,000	243,200	4,187.90
HATCH, DAVID S. & ELAINE	463 BACK MEADOW RD	004-038	58,200	119,900	21,000	157,100	2,705.26
HATCH, DAVID S. & ELAINE	BACK MEADOW RD	004-037	28,100	0	0	28,100	483.88
HATCH, MARK A.	90 PARADISE LN	002-016-005	127,500	84,400	15,000	196,900	3,390.62
HATCH, PHILLIP W. & NANCY J.	39 JUNIPER LN	014-013-001	46,800	119,800	15,000	151,600	2,610.55
HAVENS DAVID W. AND LANI J	13 HIGH STREET	009-053	57,000	139,300	0	196,300	3,380.29
HAY, SCOTT D.	6 HAMMOND STREET	005-016	31,300	139,300	15,000	155,600	2,679.43
HAZEN, JUDITH B.	186 ELM ST, UNIT#1	006-047-002	75,000	145,400	15,000	205,400	3,536.99
HEALY, FAITH R.	522 EGYPT ROAD	004-076	45,500	85,400	15,000	115,900	1,995.80
HEBB, SARAH H & GEORGE S	129 COTTAGE PT RD	012-018	324,300	112,300	0	436,600	7,518.25
HEBB MAINE REALTY TRUST							
HELBIG, HERBERT & FLORENCE	10 OLD COUNTY ROAD	001-005-002	101,200	199,800	15,000	286,000	4,924.92
HELGERSON, PHILIP A. & CAROL	HOFFSES BEACH LANE	004-071-006	40,800	0	0	40,800	702.58
HELGERSON, PHILIP A. & CAROL	94 HOFFSES BEACH LN	017-004	201,300	79,600	0	280,900	4,837.10
HEMINWAY, DAVID M. &	16 OLD COUNTY ROAD	001-005-003	103,300	208,800	15,000	297,100	5,116.06
HENDRIXSON, VIRGINIA AND E.	34 BRISTOL ROAD	009-035	123,700	191,900	0	315,600	5,434.63
HERALD, ELSIE	157 CHURCH STREET	008-021	88,300	51,200	15,000	124,500	2,143.89
HERALD, JAMES	8 HUTCHINGS ROAD	001-068-908	0	12,800	12,800	0	0.00
HERBERT, CLAYTON E. JR., &	14 HIGH STREET	009-042	55,700	179,700	21,000	214,400	3,691.97
HERVOCHON, GEORGE F. III	186 ELM ST, UNIT#2	006-047-003	75,000	149,000	15,000	209,000	3,598.98
HERZ, MICHAEL J.	29 WATER STREET	006-002	326,300	303,800	0	630,100	10,850.32
HEYDON, CANDICE M. BOYD	61 STANDPIPE ROAD	004-009	48,000	120,700	15,000	153,700	2,646.71
HIGGINS, SHAWN AND HOLLY	9 NORTH ROAD	004-074-918	0	18,300	15,000	3,300	56.83
HIGGINS, STEPHEN B. AND	93 LESSNER ROAD	002-022	36,400	64,800	15,000	86,200	1,484.36
HIGH MEADOWS APARTMENTS	10 MEADOW COURT	009-051-001	413,900	1,136,100	0	1,550,000	26,691.00
HILL, ALVIN F. & ROSALIE L.	13 OAK ROAD	002-034	39,600	75,400	21,000	94,000	1,618.68
HILL, VIRGINIA L	203 BRISTOL ROAD	001-031	144,400	152,100	15,000	281,500	4,847.43
HILTON, DENNIS, TRUSTEE	277 MAIN STREET	006-119	195,300	411,700	0	607,000	10,452.54
CCFG TRUST							
HILTON, JOHN R.	87 MAIN STREET	006-017	187,600	286,000	0	473,600	8,155.39
HILTON, JOHN R. TRUSTEE	18 BELVEDERE ROAD	003-031-007	114,800	226,000	0	340,800	5,868.58
HILTON REAL ESTATE TRUST							
HINCK, CHRISTOPHER S &	18 MEMORY LANE	003-004-003	66,400	54,400	0	120,800	2,080.18
HINCK, SUSAN N. AND KARL O.	41 HEADGATE ROAD	002-046-008	85,700	291,400	0	377,100	6,493.66
HIRSCH, RICHARD M	155 MAIN STREET	006-010	105,800	246,300	0	352,100	6,063.16
HOFFMAN, JENNIE M. AND MARK	535 MAIN STREET	003-012-001	103,000	197,200	0	300,200	5,169.44
HOFFMANN, GEORGE M &	44 CHURCH STREET	006-061	62,200	130,800	15,000	178,000	3,065.16
HOLBROOK, NORMA L.	48 CAMPGROUND RD	016-008	233,300	55,700	0	289,000	4,976.58
HOLMES, JAMES M	102 BRISTOL ROAD	011-013	97,100	53,900	15,000	136,000	2,341.92
HOLMES, MICHELLE	18 BIRCH LANE	003-057-927	0	21,500	0	21,500	370.23
HOLMES, O.W. INC.	HEATER ROAD	001-073	40,000	0	0	40,000	688.80
HOLMSTROM, DONALD W. &	SHAMROCK LANE	002-047-011	30,000	0	0	30,000	516.60
HOLT, BRIAN J. & MAUREEN C.	RUSSELL LANE	001-014-025	29,100	0	0	29,100	501.10
HOPKINS III, CHESTER I.&	80 KEENE WOODS RD	003-061-021	43,100	243,800	0	286,900	4,940.42
HOPKINS, MARION H	77 RAND LANE	014-005	215,200	108,000	0	323,200	5,565.50
HOPKINS, THERESE	71 BACK MEADOW RD	005-017	44,000	107,300	0	151,300	2,605.39
HOPPE ENTERPRISES, LLC	8 ELLINWOOD DRIVE	003-002-004	72,000	161,700	19,000	214,700	3,697.13
HOPPE ENTERPRISES, LLC	70 BISCAY ROAD	003-004	62,300	43,100	0	105,400	1,814.99
HOPPE ENTERPRISES, LLC	74 BISCAY ROAD	003-004-001	155,600	262,700	0	418,300	7,203.13
HOPPE ENTERPRISES, LLC	3 ELLINWOOD DR	003-002-003	71,900	48,800	0	120,700	2,078.45
HOPPE ENTERPRISES, LLC	BACK MEADOW RD	004-033-002	33,500	0	0	33,500	576.87
HOPPE ENTERPRISES, LLC	303 BACK MEADOW RD	004-030-001	30,100	135,300	0	165,400	2,848.19
HOPPE, DENNIS J. & JESSICA M.	43 HOFFSES BEACH LN	004-071-004	48,600	214,500	15,000	248,100	4,272.28
HORNBERGER, WILLIAM S.	403 MAIN STREET	010-021	250,400	179,000	0	429,400	7,394.27
HORST, MICHAEL N. AND	179 BRISTOL ROAD	011-001	99,100	155,000	0	254,100	4,375.60
HOURIHAN, THOMAS J. SR	64 BISCAY ROAD	003-003	60,700	75,100	15,000	120,800	2,080.18
HOUSE, NATALIE G.	14 CEDAR LANE	004-067	45,600	80,900	15,000	111,500	1,920.03
HOUSE, RUTH M.	45 CHAPMAN STREET	007-002	69,300	65,400	15,000	119,700	2,061.23
HOUST, PAULA AND CHESLEY T.	NISSAN FARM LANE	004-031-003	29,700	0	0	29,700	511.43
HOWARD, SCOTT D. & VALERIE	38 PEMAQUID LANE	017-011	298,800	72,800	0	371,600	6,398.95
HSBC BANK USA, NATIONAL	80 STANDPIPE ROAD	004-011	42,900	141,500	15,000	169,400	2,917.07

Name	Location	Map/Lot	Land	Building	Exemption	Total	Tax amt
HUFNAGEL, STEVEN B & FLEMING-IVES, ELIZABETH	19 CHURCH STREET	006-100	62,200	111,200	15,000	158,400	2,727.65
HULL, JONATHAN C-ATTORNEY	7 CHURCH STREET	006-106	71,600	189,300	0	260,900	4,492.70
HUNT, FORREST C & KAREN N	CHAPMAN STREET	007-008	40,400	0	0	40,400	695.69
HUNT, FORREST C & KAREN N.	15 CHAPMAN STREET	007-008-001	52,700	106,300	15,000	144,000	2,479.68
HUNT, NORMAN C & JUDITH P,	241 US HIGHWAY 1	003-059-001	220,600	285,100	0	505,700	8,708.15
HUNT, WILDER A. & ELLEN P.	34 OYSTER CREEK LANE	003-055-001	43,000	194,300	15,000	222,300	3,828.01
HUTCHINGS, FRANCES G.	28 HEATER ROAD	001-068-913	0	24,000	15,000	9,000	154.98
HUTCHINGS, FRANCES G., THE FRANCES G. HUTCHINGS REV.	168 SHAMROCK LANE	002-057-001	61,800	19,700	0	81,500	1,403.43
HUTCHINS, JESSICA S. &	75 OLD COUNTY ROAD	001-005-013	82,900	98,000	15,000	165,900	2,856.80
HUTCHISON, TAMARA M.	35 HODGDON STREET	007-027	51,300	114,400	0	165,700	2,853.35
HYSON, DONALD W. & ANDREA L	54 CHAPMAN STREET	007-012-001	85,300	74,700	0	160,000	2,755.20
INESON, BETH L.	33 CHURCH STREET	006-095	62,200	68,400	0	130,600	2,248.93
INESON, JOHN H. & HANNAH C.	53 HIGH STREET	009-048	109,100	189,400	15,000	283,500	4,881.87
INHABITANTS OF THE TOWN OF	BISCAY ROAD	015-012-001	15,500	0	15,500	0	
INN ALONG THE WAY	741 MAIN STREET	003-046	157,200	302,400	0	459,600	7,914.31
INN ALONG THE WAY	MAIN STREET	003-047	3,600	0	0	3,600	61.99
ISLEIB, GORDON	62 ELM ST, UNIT #6	006-040-006	90,000	67,300	0	157,300	2,708.71
J.B.B., INC.	477 MAIN STREET	001-060	257,600	121,700	0	379,300	6,531.55
JACKMAN, PAMELA & KENNETH	107 STANDPIPE ROAD	004-013-001	45,700	90,400	15,000	121,100	2,085.34
JACKSON, ANN WEBSTER	12 CHURCH STREET	006-087	43,100	59,400	0	102,500	1,765.05
JACOBS, CHRISTIE AND JACOBS,	WATER STREET	009-028-001	260,300	0	0	260,300	4,482.37
JACOBS, DEAN W.	37 WATER STREET	009-028	330,800	293,600	0	624,400	10,752.17
JACOBS, DEAN W. & CHRISTIE J.	OLD COUNTY ROAD	001-005-015	29,800	0	0	29,800	513.16
JAMES W. GALLAGHER, TRUSTEE	135 BRISTOL ROAD	011-007	102,000	114,200	0	216,200	3,722.96
THE 135 BRISTOL RD RLTY TR							
JAMES, STACY M.	9 BARSTOW ROAD	001-068-923	0	23,900	15,000	8,900	153.26
JANDIRA HOLDINGS, LLC	165 CHURCH STREET	008-019-001	84,400	95,300	0	179,700	3,094.43
JANELLE, CAROL J	41 CREEK LANE	003-055-008	43,000	101,100	0	144,100	2,481.40
JANOVER, ANDREW & CAROLINE	36 LEWIS POINT RD	006-052-003	306,100	267,700	15,000	558,800	9,622.54
JANSEN, ANNA E.	456 MAIN STREET	008-025	119,100	46,800	0	165,900	2,856.80
JANSEN, FRANS P.	MAIN STREET	008-024	10,000	0	0	10,000	172.20
JDG-JWG PARK, INC	MAIN STREET	006-007-002	54,400	0	0	54,400	936.77
JEFFREY, ANDREA T. & BRUCE R.	159 COTTAGE PT RD	012-010	173,100	81,500	0	254,600	4,384.21
JENKINS, AMELIA & WHYMAN,	300 BACK MEADOW RD	004-031-008	50,100	204,500	15,000	239,600	4,125.91
JM & MB, LLC	5 EDWARDS AVENUE	001-065	134,200	361,700	0	495,900	8,539.40
JOHN D. GALLAGHER, TRUSTEE	MAIN STREET	003-046-001	9,000	0	0	9,000	154.98
THE CHAPMAN FAMILY FARM							
JOHNS, SALLY CURRIER	156 ELM STREET	006-045	120,600	193,000	15,000	298,600	5,141.89
JOHNSON, CRAIG R.	SHAMROCK LANE	002-047-010	43,700	83,000	0	126,700	2,181.77
JOHNSON, ELIZABETH	38 LEWIS POINT RD	006-052-004	304,400	216,500	0	520,900	8,969.90
JOHNSON, KAREN B	108 HOFFSES BEACH LN	017-002	192,400	84,500	0	276,900	4,768.22
JOHNSTON, JOYCE P.	8 KEENE WOODS RD	003-061-002	42,000	113,100	21,000	134,100	2,309.20
JONES, OLIVE M	520 BISCAY ROAD	002-031-001	46,100	54,000	0	100,100	1,723.72
JONES, BAMBI & JONES, JOHNSON, ROBERTA	LESSNER ROAD	002-068-003	27,000	0	0	27,000	464.94
JONES, BAMBI A., TRUSTEE	346 HEATER ROAD	002-066	44,100	146,500	0	190,600	3,282.13
CAMP SCRAPPY LAND TRUST							
JONES, BAMBI A., TRUSTEE	342 HEATER ROAD	002-069	49,100	26,500	0	75,600	1,301.83
CHALET SHAW LAND TRUST							
JORDAN BAY INVESTMENT, INC	15 COASTAL MKT DR	006-118-001	296,400	1,193,400	0	1,489,800	25,654.36
JOSEPHS, KATE P.	HEATER ROAD	002-057-002	102,900	0	0	102,900	1,771.94
JUDD, WILLIAM H. , III	12 MIDDEN WAY	003-043-006	317,200	371,100	21,000	667,300	11,490.91
JUDITH HUNT PROPERTIES, LLC	ROUTE 1	003-059	124,900	0	0	124,900	2,150.78
KANDO, PAUL	17 CHURCH STREET	006-101	61,000	177,100	15,000	223,100	3,841.78
KANE, MICHAEL AUSTIN AND	58 SHAMROCK LANE	002-047-008	44,900	217,600	15,000	247,500	4,261.95
KASTELEIN, KATE L. AND	22 VINE STREET	006-110	94,100	227,200	0	321,300	5,532.79
KATZ, LISA E. & SEIDEL,	20 HEADGATE ROAD	002-046-003	43,900	218,800	15,000	247,700	4,265.39
KAYMEN, SAMUEL AND LOUISE	26 BRISTOL ROAD	009-034	86,600	86,300	0	172,900	2,977.34
KEA INC.	LESSNER ROAD	002-068	7,700	0	0	7,700	132.59
KEA INC.	350 HEATER ROAD	002-067	44,100	44,700	0	88,800	1,529.14

Name	Location	Map/Lot	Land	Building	Exemption	Total	Tax amt
KEA, INC.	4 RICE LN	010-020	282,200	73,900	0	356,100	6,132.04
KEETON, ERIN C.	22 MOONLIGHT DRIVE	004-013-003	51,600	41,800	15,000	78,400	1,350.05
KEFAUVER, WILLIAM & AMY	144 BRISTOL ROAD	001-047-006	131,900	221,100	0	353,000	6,078.66
KEISCH, SHARON AND WILLIAM	17 EAGLE LANE	002-005-003	43,700	84,100	0	127,800	2,200.72
KEIZER, RONALD AND JULIE (JT)	42 OYSTER CREEK LN	003-055	43,900	73,800	0	117,700	2,026.79
KELLEY, DAVID AND JANE (JT)	44 WHITE OAK RIDGE	004-027-008	74,100	218,500	21,000	271,600	4,676.95
KELLEY, EUGENE & DEBORAH	13 JUNIPER LN	002-020-001	27,000	124,800	15,000	136,800	2,355.70
KELLY ENTERPRISES LLC	212 MAIN STREET	006-080	101,000	296,500	0	397,500	6,844.95
KELLY, MARGERY F.	21 PLEASANT STREET	007-038	86,200	110,500	15,000	181,700	3,128.87
KELLY, PAUL A.	52 WOODS LANE	004-047-008	46,800	304,100	0	350,900	6,042.50
KELSEY, JAMES	3 ASH LANE	003-057-902	0	10,900	0	10,900	187.70
KELSEY, KIMBERLY GAMAGE	68 HOFFSES BEACH LN	004-071-005	46,600	101,200	15,000	132,800	2,286.82
KENNEDY, MARTHA MERRITT	299 BRISTOL ROAD	001-016-001	325,800	432,000	0	757,800	13,049.32
KEOUGHAN, KEN & KATHARINA	10 CAPPELLETTI DRIVE	001-029-002	115,100	37,200	0	152,300	2,622.61
KERRIGAN, JEAN M.	151 MAIN STREET	006-011	80,000	161,100	0	241,100	4,151.74
KEUSHGUERIAN, ANDREA LALIME &	52 WATER STREET	009-021	108,600	119,200	15,000	212,800	3,664.42
KIERSTEAD, HARRY L. & MARTHA	38 BEACH LANE	002-029	170,200	32,800	0	203,000	3,495.66
KIERSTEAD, HARRY L. & MARTHA	26 SCHOOL STREET	010-015	81,300	168,700	15,000	235,000	4,046.70
KILBURN, ANTHONY & JANICE	168 BRISTOL ROAD	011-023	117,300	168,500	21,000	264,800	4,559.86
KILEY, PATRICIA B.	33 WATER STREET	006-001-002	279,300	181,400	15,000	445,700	7,674.95
KILEY, PETER	167 BRISTOL ROAD	011-003	145,800	237,600	0	383,400	6,602.15
KINNE, SCOTT E & PAULA CUNNINGHAM KINNE	46 KEENE WOODS RD	003-061-018	43,900	230,900	0	274,800	4,732.06
KINNEY, PETER	25 CASTAWAY COVE LN	004-054-004	44,900	84,700	15,000	114,600	1,973.41
KIRKLAND, EDWARD V.	284 BACK MEADOW RD	004-027-001	43,900	500	0	44,400	764.57
KIRKLAND, EDWARD V.	165 STANDPIPE ROAD	004-018	95,000	259,600	21,000	333,600	5,744.59
KIRKLAND, EDWARD V.	STANDPIPE ROAD	004-019	43,800	0	0	43,800	754.24
KLIMKIEWICZ, LAUREN N. AND	16 GOLDEN LANE	004-052-001	46,000	297,300	15,000	328,300	5,653.33
KNOTT, ANNE W.	74 SCHOOL STREET	010-028	78,500	206,900	21,000	264,400	4,552.97
KNOTT, BARRY W. JR.	4 HOLLY LANE	013-014	215,400	106,300	15,000	306,700	5,281.37
KNOTT, BARRY W. JR., & DEAN	60 SCHOOL STREET	010-026	121,400	44,500	0	165,900	2,856.80
KNOTT, DEAN W.	116 SCHOOL STREET	010-031	76,600	250,500	15,000	312,100	5,374.36
KNOTT, DEAN W.	122 SCHOOL STREET	010-032	80,900	99,200	0	180,100	3,101.32
KOROSTEK, JO-ANN AND JOSEPH	574 MAIN ST UNIT#104	003-017-104	15,000	35,400	0	50,400	867.89
KORTENBUSCH, KAREN	3 BARSTOW ROAD	001-068-917	0	18,000	15,000	3,000	51.66
KOSNOW, ERICA L.	147 CHURCH STREET	007-048	91,600	90,500	15,000	167,100	2,877.46
KRAMER, HILTON & ESTA	21 BRISTOL ROAD	009-017	100,800	209,500	15,000	295,300	5,085.07
KRAWIC, ADAM J. AND AMY L.	33 KEENE WOODS RD	003-061-017	43,100	164,700	0	207,800	3,578.32
KREINDLER, MICHAEL &	34 BROOK LANE	004-041	83,700	30,700	0	114,400	1,969.97
KROM, STEPHANIE W., TRUSTEE STEPHANIE W. KROM TRUST U/T/D	175 TWIN COVE LANE	016-032	282,600	90,800	0	373,400	6,429.95
LAAC, PAMELA K. AND BRUCE J.	52 HIGH STREET	010-002	101,800	102,900	0	204,700	3,524.93
LACAMERA, LLC	40 BEACH LANE	015-006-001	182,300	83,200	0	265,500	4,571.91
LAKE PEMAQUID CAMPING	95 TWIN COVE LANE	002-038	1,352,400	935,200	0	2,287,600	39,392.47
LAKE PEMAQUID CAMPING,	EGYPT ROAD	002-037	14,000	0	0	14,000	241.08
LAKE PEMAQUID, INC.	122 TWIN COVE LANE	016-040	30,100	12,600	0	42,700	735.29
LAKEHURST, INC.,	30 LAKEHURST LANE	004-064	50,700	97,800	0	148,500	2,557.17
LALIME, AMY L. & HAN, SUNG SU	10 HODGDON STREET	006-057	62,200	201,600	15,000	248,800	4,284.34
LALIME, MARJORY	28 LEWIS POINT RD	006-052-012	100,000	309,100	15,000	394,100	6,786.40
LAMB, SIDNEY	21 LEWIS POINT RD	006-052-002	91,000	184,200	21,000	254,200	4,377.32
LAMBERT, JOHN & CAROL R. LAMBERT FAMILY LIVING TRUST	BRISTOL ROAD	011-014-001	106,600	0	0	106,600	1,835.65
LAMBERT, PATRICIA K.	61 BRISTOL ROAD	009-009	85,200	74,200	15,000	144,400	2,486.57
LAMONT, SUSAN	159 TWIN COVE LANE	016-030	183,300	44,500	0	227,800	3,922.72
LANDAU, ALEXANDER	HUSTON COVE LN	001-031-004	133,300	95,200	0	228,500	3,934.77
LANDAU, CAROLYN & HORN, EMIL LANDAU FAMILY TRUST	40 HUSTON COVE LN	001-031-003	329,300	266,300	15,000	580,600	9,997.93
LANE, PATRICIA J. & GARY E.	71 KEENE WOODS RD	003-061-010	42,000	149,700	15,000	176,700	3,042.77
LANNAN, JOHN H. & EMILY	70 BRISTOL ROAD	009-056	56,000	165,800	15,000	206,800	3,561.10
LARSON, RAYMOND ALAN &	BISCAY POND	002-011-002	144,200	107,600	0	251,800	4,336.00
LAW, MARILYN	108 PINE RIDGE ROAD	001-014-010	101,500	209,300	15,000	295,800	5,093.68
LAWRENCE, DIANNE Y.	288 MAIN STREET	006-113	65,300	70,300	0	135,600	2,335.03

Name	Location	Map/Lot	Land	Building	Exemption	Total	Tax amt
LAWRENCE, PETER G. & JUDITH	42 COVE LANE	018-007	129,800	32,200	0	162,000	2,789.64
LAZZARI, MARK A. & DIANE F.	24 PLEASANT STREET	007-035-001	101,800	180,100	15,000	266,900	4,596.02
LCRC LAND CONSERVATION	HEATER RD	001-057-001	3,400	0	0	3,400	58.55
LEAMY, ANNE T.	8 HOLMES LANE	001-014-002	101,500	139,300	21,000	219,800	3,784.96
LEAR, ALAN A.& CYNTHIA	121 CASTAWAY COVE LN	004-057-003	245,300	148,300	21,000	372,600	6,416.17
LEAVITT, CATHY J. & ROBERT A.	66 BACK MEADOW RD	003-024-001	45,900	347,100	15,000	378,000	6,509.16
LEBLANC, JUDITH	574 MAIN ST UNIT#120	003-017-120	15,000	39,700	0	54,700	941.93
LEE PROPERTIES	3 BREEZY COVE LANE	016-017	215,100	68,200	0	283,300	4,878.43
LEE PROPERTIES	123 TWIN COVE LANE	016-016	176,800	118,700	0	295,500	5,088.51
LEE PROPERTIES	13 BREEZY COVE LANE	016-020	165,000	52,800	0	217,800	3,750.52
LEE PROPERTIES	181 TWIN COVE LANE	016-033	179,700	41,300	0	221,000	3,805.62
LEE, ALEXANDER P.	NISSAN FARM LANE	004-031	63,800	0	0	63,800	1,098.64
LEEMAN, & DAVID M & TAMMY	598 MAIN STREET	003-020-001	100,000	86,500	0	186,500	3,211.53
LEEMAN, ETHEL M.	11 LOCUST LANE	003-057-920	0	24,100	15,000	9,100	156.70
LEEMAN, SARAH A.	28 SIBLING LANE	003-054-002	43,300	159,400	15,000	187,700	3,232.19
LEFEBVRE, JOEY R.	23 SHAMROCK LANE	002-047-009	44,700	296,900	0	341,600	5,882.35
LEFEBVRE, JOEY R. AND RENEE	STANDPIPE ROAD	004-006	59,600	0	0	59,600	1,026.31
LENDON, BOZENA N.	20 HAMMOND STREET	005-015-001	30,500	44,000	0	74,500	1,282.89
LERMOND, CARROLL A.& SUSAN	129 LESSNER ROAD	002-016-001	42,100	180,300	15,000	207,400	3,571.43
LESHURE, AMY	13 HUSTON COVE LN	001-031-002	131,100	136,900	0	268,000	4,614.96
LEWIS, MARGARET W.	BREEZY COVE LANE	016-024	31,700	0	0	31,700	545.87
LIBBY, HARLAN	3 NORTH ROAD	004-074-915	0	9,800	0	9,800	168.76
LIBBY, LEEANNA L.	79 STANDPIPE ROAD	004-010	43,500	162,600	0	206,100	3,549.04
LIBBY, LEEANNA L.	86 STANDPIPE ROAD	004-011-001	42,500	34,300	0	76,800	1,322.50
LIBBY, LEEANNA L.	HEATER ROAD	001-075	32,200	0	0	32,200	554.48
LIBBY, VIVIAN C.	HEATER ROAD	001-070	45,000	0	0	45,000	774.90
LICHTENWALNER, MARK C	189 TWIN COVE LANE	016-035	149,800	56,000	0	205,800	3,543.88
LILY BROOK APARTMENTS, LLC	705 MAIN STREET	003-041	149,800	941,400	0	1,091,200	18,790.46
LINCOLN BLOCK	MAIN STREET	001-056-001	228,000	0	0	228,000	3,926.16
LINCOLN COUNTY ASSEMBLY OF	672 MAIN STREET	003-039	127,400	516,700	644,100	0	0.00
LINCOLN COUNTY COMMUNITY	2 THEATRE STREET	006-076-001	93,800	325,300	419,100	0	0.00
LINCOLN COUNTY HISTORICAL	270 MAIN STREET	006-084	51,300	188,000	239,300	0	0.00
LINCOLN COUNTY RIFLE CLUB	431 MAIN STREET	001-057	36,000	32,700	0	68,700	1,183.01
LINDSAY, JANICE C.	206 BACK MEADOW RD	003-041-004	59,500	229,400	15,000	273,900	4,716.56
LISK, SUSAN J	21 HIGH STREET	009-052	87,900	121,000	0	208,900	3,597.26
LOMAS, DEBRA A. & MICHAEL W.	47 RUSSELL LANE	001-014-024	44,700	281,600	15,000	311,300	5,360.59
LOOK, MARY ANN & MARVIN D.	44 MIDCOAST ROAD	003-061-025	42,000	255,600	15,000	282,600	4,866.37
LOPREATO, RUTH R.	102 HODGDON ST	007-045-001	101,200	171,300	0	272,500	4,692.45
LOTHROP, LUCILLE E	8 BROOK LANE	004-041-009	38,400	91,100	0	129,500	2,229.99
LOZIER, JEFFREY	BRISTOL ROAD	001-022-008	46,700	0	0	46,700	804.17
LOZIER, JEFFREY W.	STONEWYCK LANE	001-022	75,700	0	0	75,700	1,303.55
LOZIER, JEFFREY W.	STONEWYCK LANE	001-022-005	75,500	0	0	75,500	1,300.11
LOZIER, JEFFREY W.	STONEWYCK LANE	001-022-006	75,500	0	0	75,500	1,300.11
LUCIANI, DOMINIC JAMES AND	107 TWIN COVE LANE	016-011	196,000	34,600	0	230,600	3,970.93
LUNDELIUS, JAY O. & YILI G.	189 BISCAY ROAD	002-048-012	44,300	156,800	0	201,100	3,462.94
LUSTWERK-DUDAS, RIGEL LISA	48 COVE LANE	018-005	162,000	60,200	0	222,200	3,826.28
LUTKUS, MATTHEW J. & JULIE S.	29 HEADGATE ROAD	002-046-007	87,900	293,000	15,000	365,900	6,300.80
LYDON, PATRICK S. & STELLA D.	283 BRISTOL ROAD	001-020	143,700	242,300	0	386,000	6,646.92
LYNCH, MARTHA K	562 MAIN STREET	003-015	130,000	202,800	15,000	317,800	5,472.52
LYNCH, JOHN J. AND LYNCH,	19 VINE STREET	006-114	129,900	239,600	0	369,500	6,362.79
LYNN, WILLIAM A. III &	136 CASTAWAY COVE LN	004-057-002	246,900	150,900	0	397,800	6,850.12
MACDONALD, MICHAEL C &	73 HOFFSES BEACH LN	004-071-008	45,700	298,200	0	343,900	5,921.96
MACMILLAN, DONALD, TRUSTEE THE MACMILLAN FAMILY FAMILY	42 BEACH LANE	015-005	204,900	51,500	0	256,400	4,415.21
MACPHEE, GAIL PLUMMER	OYSTER CREEK LANE	003-055-003	23,400	0	0	23,400	402.95
MAGISTRELLI, CONSTANCE F.	122 BRISTOL ROAD	011-015	126,400	150,600	15,000	262,000	4,511.64
MAHAN, STUART J.	155 LESSNER ROAD	002-015	69,100	266,900	21,000	315,000	5,424.30
MAINE FARMLAND TRUST, INC	US HIGHWAY 1	003-060-003	110,000	9,200	0	119,200	2,052.62
MAINE FIBER COMPANY, LLC	527 MAIN ST.	008-011	0	75,100	0	75,100	1,293.22
MAINE MEDICAL CENTER	8 BELKNAP POINT RD	009-024	217,900	189,300	0	407,200	7,011.98
MILES MEMORIAL HOSPITAL MAINE RSA #1, INC.	STANDPIPE ROAD	004-015-TOWER	10,000	85,000	0	95,000	1,635.90

Name	Location	Map/Lot	Land	Building	Exemption	Total	Tax amt
MAINE, STATE OF	US HIGHWAY 1	003-021	412,900	0	412,900	0	0.00
MAINE, STATE OF	US HIGHWAY 1	003-019	174,500	0	174,500	0	0.00
MAINE, STATE OF	MAIN STREET	003-018	316,700	0	316,700	0	0.00
MAINE, STATE OF	MAIN STREET	003-001-007	394,900	0	394,900	0	0.00
MALLEN, CRAIG A. & ELAINE J.	HEATER ROAD	002-060	55,500	0	0	55,500	955.71
MALONE, REBECCA M. (LIFE MALONE, SCOTT J.	290 BACK MEADOW RD	004-027	45,600	86,800	21,000	111,400	1,918.31
MALTESE, ADAM & KIMBERLY	44 ABBIE LANE	004-073-006	46,500	85,500	15,000	117,000	2,014.74
MANCHESTER III, DUDLEY	189 MAIN STREET	006-007	191,800	52,100	0	243,900	4,199.96
MANNING, PATRICIA E.	107 COTTAGE PT RD	012-020	215,000	114,600	15,000	314,600	5,417.41
MANNING, ROBERT H. & RACHEL	STONEWYCK LANE	001-023-001	29,100	0	0	29,100	501.10
MANNING, ROBERT H. & MANNING, ROBERT H., TRUSTEE	BRISTOL ROAD	001-023-001	70,300	0	0	70,300	1,210.57
MANSON, GARY L. & NICCI	65 RAND LANE	014-001	215,400	19,800	0	235,200	4,050.14
MARCILLE, NANCY E.	92 WOODS LANE	004-047-002	370,000	181,200	15,000	536,200	9,233.36
MARDEN, JAMES B AND SUSAN M	31 NISSEN FARM LANE	004-031-004	44,500	254,000	15,000	283,500	4,881.87
MARGAL, LLC	18 BRISTOL ROAD	009-032	77,800	122,500	0	200,300	3,449.17
MARTIN, BOYCE F. III AND NEIL BOYCE F. MARTIN, JR. FAMILY TRUST	62 ELM ST, UNIT #3	006-040-003	90,000	64,400	0	154,400	2,658.77
MARTIN, JEFFERY A. & JUDITH	561 EGYPT ROAD	004-079-008	44,900	131,400	15,000	161,300	2,777.59
MARTIN, KAYLA	9 SOUTH RD	004-074-907	0	11,100	11,100	0	0.00
MARTIN, MICHAEL A. AND LYNN	42 JUNIPER LN	014-011	221,000	29,600	0	250,600	4,315.33
MASONIC BLOCK LLC	79 MAIN STREET	006-018	132,700	421,500	0	554,200	9,543.32
MAURO, TIMOTHY N.	81 KEENE WOODS RD	003-061-008	40,800	141,300	15,000	167,100	2,877.46
MAYER, RICHARD F.& ROBERTA	53 CHURCH STREET	007-024	61,000	293,500	15,000	339,500	5,846.19
MC INNIS, RICHARD B. & JEANNE	65 CATHEDRAL PINES RD	004-075-006	29,100	38,700	0	67,800	1,167.52
MC KINLEY, PETER S.	106 HODGDON STREET	007-045-002	61,500	132,800	0	194,300	3,345.85
MCALISTER, SUSAN R., TRUSTEE RAND FAMILY IRREVOCABLE	50 HODGDON STREET	007-042	107,000	104,300	15,000	196,300	3,380.29
MCCARTHY, JOHN J	EGYPT ROAD	004-047	285,700	0	0	285,700	4,919.75
MCCLURE, DONALD G & KAREN	267 LESSNER ROAD	002-006-003	50,600	211,100	21,000	240,700	4,144.85
MCCONNELL, RAYMOND V & MCCRACKEN, DAVID R.	22 HIGH STREET	009-043	113,500	321,800	21,000	414,300	7,134.25
MCDANIEL, ROBERT W. III	52 CATHEDRAL PINES RD	004-075-008	43,900	124,100	21,000	147,000	2,531.34
MCDEVITT, JAMES F. AND	3 SOUTH RD	004-074-922	0	27,200	0	27,200	468.38
MCELROY, BRUCE H. & CARLA L	240 BACK MEADOW RD	004-023-001	42,000	131,700	0	173,700	2,991.11
MCINTYRE REVOCABLE TRUST	25 RUSSELL LANE	001-014-020	106,700	177,900	15,000	269,600	4,642.51
MCINTYRE TRUSTEES	CASTAWAY COVE LANE	004-054-008	23,900	0	0	23,900	411.56
MCINTYRE REVOCABLE TRUSTS	ISLAND-PEM POND	004-058	6,300	0	0	6,300	108.49
MCKANE, JONATHAN B	454 BISCAY ROAD	002-041	40,600	108,500	0	149,100	2,567.50
MCKENNA, DENNIS K. AND	43 PINE RIDGE ROAD	001-014-013	101,100	173,800	21,000	253,900	4,372.16
MCKINNON, ELEANOR	2 DAYS COVE LANE	009-011	115,300	125,900	21,000	220,200	3,791.84
MCLAIN, DARLENE	30 OLD COUNTY ROAD	001-005-005	103,300	199,000	21,000	281,300	4,843.99
MCLAUGHLIN, ALAN J. AND	9 KEENE WOODS RD	003-061-003	42,000	112,600	0	154,600	2,662.21
MCLAUGHLIN, LAUREN M.	224 BISCAY ROAD	004-002-001	43,900	101,800	15,000	130,700	2,250.65
MCLEAN, RICHARD J & PATRICIA	8 CROSS STREET	006-129	84,300	141,800	15,000	211,100	3,635.14
MCLEAN, WOODBURY ROBERT	67 EGYPT ROAD	004-041-006	28,900	37,900	0	66,800	1,150.30
MCLOON, MARY JANE	23 CHAPMAN STREET	007-007	35,900	97,200	0	133,100	2,291.98
MCMORROW, CHRISTOPHER	61 CHURCH STREET	007-022	70,400	201,500	0	271,900	4,682.12
MCNELLY, LUCAS S. AND AMANDA	525 EGYPT ROAD	004-075	51,900	121,900	15,000	158,800	2,734.54
MCNIFF, WILLIAM E & MAUREEN	73 CHURCH STREET	007-021	73,600	152,100	21,000	204,700	3,524.93
MEADOWS, DEBORAH	21 CREEK LANE	003-055-010	43,900	84,700	15,000	113,600	1,956.19
MERSER, F GERARD	115 MAIN STREET	006-014	80,000	210,600	0	290,600	5,004.13
MESERVE, PAM	10 BARSTOW ROAD	001-068-922	0	17,700	17,700	0	0.00
METHODIST CHURCH	40 CHURCH STREET	006-062	63,500	0	63,500	0	0.00
MFRA TRUST 2014-2	200 BRISTOL ROAD	001-029-001	124,300	208,200	0	332,500	5,725.65
MICHAUD, IRA WAYNE &	28 RUSSELL LANE	001-014-019	106,700	181,800	0	288,500	4,967.97
MIDCOAST FRIENDS MEETING	77 BELVEDERE ROAD	003-036-003	146,100	179,100	325,200	0	0.00
MILES HEALTH CARE, INC.	79 SCHOONER STREET	011-027	262,800	1,020,100	0	1,282,900	22,091.54
MILES HEALTH CARE, INC.	35 SCHOONER STREET	011-029	1,255,300	4,682,000	150,000	5,787,300	99,657.31
MILES HEALTH CARE, INC.	5 MILES CENTER WAY	009-066	234,500	793,300	0	1,027,800	17,698.72
MILES HEALTH CARE, INC.	39 MILES ST	009-064-001	310,800	408,300	0	719,100	12,382.90

Name	Location	Map/Lot	Land	Building	Exemption	Total	Tax amt
MILES HEALTH CARE, INC.	BRISTOL ROAD	001-038-002	392,700	0	0	392,700	6,762.29
MILES HEALTH CARE, INC.	MAIN STREET	003-028-001	184,600	0	0	184,600	3,178.81
MILES MEMORIAL HOSPITAL	24 MILES CENTER WAY	009-065	249,500	241,500	0	491,000	8,455.02
MILES MEMORIAL HOSPITAL	10 ALEWIFE LANE	003-031-001	89,500	94,400	183,900	0	0.00
MILES MEMORIAL HOSPITAL	97 BRISTOL ROAD	009-002	106,600	232,000	338,600	0	0.00
MILES MEMORIAL HOSPITAL	3 ALEWIFE LANE	003-031-004	120,500	149,000	269,500	0	0.00
MILES MEMORIAL HOSPITAL	4 ALEWIFE LANE	003-031-005	153,800	487,300	641,100	0	0.00
MILES PROPERTIES, INC.	35 MILES ST	009-064	1,246,400	18,019,900	19,266,300	0	0.00
MILES PROPERTIES, INC.	26 SCHOONER STREET	009-063	334,400	5,852,500	6,186,900	0	0.00
MILLER HOLDINGS, LLC	133 MAIN STREET	006-012	183,300	184,400	0	367,700	6,331.79
MILLER, LAUREN EVELYN	ALEXANDRA RD UN#107	003-017-107	15,000	39,700	0	54,700	941.93
MILLER, MICHELLE D.	444 EGYPT ROAD	004-072	45,900	65,700	0	111,600	1,921.75
MINOT, HENRY W., III AND	31 WATER STREET	006-001	195,400	288,900	0	484,300	8,339.65
MJH-DAMAR LLC	511 MAIN STREET	008-015	482,700	1,351,400	0	1,834,100	31,583.20
MOBIUS, INC	3 CHAPMAN STREET	006-091	44,900	185,900	230,800	0	0.00
MOBIUS, INC	35 CHAPMAN STREET	007-003	101,100	292,500	393,600	0	0.00
MOBIUS, INC.	319 MAIN STREET	009-067	248,700	642,100	890,800	0	0.00
MOLL, GENE S., TRUSTEE	11 AHO LN	017-007	166,500	24,300	0	190,800	3,285.58
GENE S. MOLL LIVING TR UTD							
MONCK, DEBORAH A.	119 CHURCH STREET	007-014	82,600	134,600	15,000	202,200	3,481.88
MONSELL, RUTH C.	82 WESTVIEW ROAD	001-027-016	365,400	183,400	21,000	527,800	9,088.72
MOODEY, PENELOPE H.	107 PINE RIDGE ROAD	001-014-017	132,300	209,600	15,000	326,900	5,629.22
MOOS, DANA M. & GREGORY L	58 RUSSELL LANE	001-014-026	47,900	227,800	15,000	260,700	4,489.25
MORAN, KAREN	45 STONEYWYCK LANE	001-022-002	75,800	323,500	15,000	384,300	6,617.65
MORGAN, JILL A. & JAMES M.	LESSNER ROAD	002-003	18,400	0	0	18,400	316.85
MORGNER, ERIC R.	98 ABBIE LANE	004-073-003	43,800	186,100	0	229,900	3,958.88
MORGNER, WILLIAM G. &	355 EGYPT ROAD	004-068-004	50,500	213,300	15,000	248,800	4,284.34
MORKESKI, JAMES F & LINDA A	247 BRISTOL ROAD	001-024	127,200	228,200	21,000	334,400	5,758.37
MORRISON HOLDINGS, LLC	MAIN STREET	003-001-002	99,600	0	0	99,600	1,715.11
MORRISON HOLDINGS, LLC	MAIN STREET	003-001-009	91,600	0	0	91,600	1,577.35
MORRISON-WYMAN TAMI G. &	44 SHAMROCK LANE	002-047-007	43,400	156,100	15,000	184,500	3,177.09
MORTON, ADAM AND AMY	73 RAND LANE	014-003	152,800	46,800	0	199,600	3,437.11
MORTON, DOUGLAS & MARY R.	75 RAND LANE	014-004	211,500	151,400	15,000	347,900	5,990.84
TRUSTEES, D&M MORTON							
MORTON, HAROLD F., JR. &	MAIN STREET	005-001	1,000	0	0	1,000	17.22
MORTON, HAROLD F., JR. &	19 HAMMOND STREET	005-002	27,700	96,000	0	123,700	2,130.11
MORTON, PETER W. & MARSHA	71 SCHOOL STREET	010-007-002	125,200	278,500	15,000	388,700	6,693.41
MOSES ME, LTD	4 EDWARDS AVENUE	001-065-001	150,300	664,100	0	814,400	14,023.97
MOTT, LYDIA PYNE, TRUSTEE	28 HEADGATE ROAD	002-046-015	44,000	222,000	0	266,000	4,580.52
LYDIA PYNE MOTT TRUST							
MOULTON, WANDA L	60 STANDPIPE ROAD	004-008	46,500	16,700	15,000	48,200	830.00
MOULTON, EVELYN S.	120 ELM ST, UNIT#5	006-042-005	90,000	171,500	0	261,500	4,503.03
MURDOCH, WILLIAM H. AND	183 TWIN COVE LANE	016-034	179,100	45,300	21,000	203,400	3,502.55
MURPHY, MICHAEL J. & LEANNE	141 ABBIE LANE	017-014	192,400	67,200	0	259,600	4,470.31
MURRAY HILL PROPERTIES, INC.	72 COURTYARD STREET	006-037	190,500	282,600	0	473,100	8,146.78
MYERS, DAVID C.	132 CASTAWAY COVE LN	004-057-001	294,200	103,200	0	397,400	6,843.23
MYLES, ELEANOR R.	231 BRISTOL ROAD	001-026	127,500	250,600	15,000	363,100	6,252.58
MYLOW, LOUIS J	75 ELM STREET	006-073	57,800	115,600	15,000	158,400	2,727.65
NAJIM, RALPH E & JANE	369 MAIN STREET	010-011-001	241,100	176,900	0	418,000	7,197.96
NASH, DONALD J. & ELIZABETH	4 CHESTNUT LANE	013-011-001	218,600	172,000	15,000	375,600	6,467.83
NAYLOR, FRED & MARIE	BISCAY ROAD	002-048-010	28,900	0	0	28,900	497.66
NAYLOR, FRED D. & MARIE S.	105 CHURCH STREET	007-016	90,300	104,700	15,000	180,000	3,099.60
NAYLOR, FRED D. & MARIE S.	BISCAY ROAD	002-049-004	17,800	0	0	17,800	306.52
NAYLOR, FRED D. & MARIE S.	185 BISCAY ROAD	002-048-011	23,000	50,000	0	73,000	1,257.06
NAYLOR, FRED D. & MARIE S.	BISCAY ROAD	002-051	44,400	0	0	44,400	764.57
NEAL, SHANE E.	141 TWIN COVE LANE	016-025	163,100	186,300	0	349,400	6,016.67
NEAL, SHANE E.	TWIN COVE LANE	016-038	6,700	0	0	6,700	115.37
NEE, ROBERT J. & JOAN	366 BRISTOL ROAD	001-005	126,900	204,000	15,000	315,900	5,439.80
NEEDHAM, FRANCISKA A.	32 WATER STREET	006-134-002	66,300	98,900	15,000	150,200	2,586.44
NEGENA, LLC	95 BISCAY ROAD	001-067	131,400	34,400	0	165,800	2,855.08
NELSON, KEITH AND TRICIA	48 JUNIPER LN	014-009	211,300	72,000	0	283,300	4,878.43
NELSON, OLIVE D.	315 BRISTOL ROAD	001-012	333,000	234,800	21,000	546,800	9,415.90

Name	Location	Map/Lot	Land	Building	Exemption	Total	Tax amt
NELSON, THOMAS J &	59 EAGLE LANE	002-005-007	44,300	127,000	0	171,300	2,949.79
NEW MEADOW BUILDING, LLC	15 BELVEDERE ROAD	003-037	124,600	200,400	0	325,000	5,596.50
NEWELL, CARTER R. & KAITY V.	7 CREEK LANE	003-055-012	42,000	129,300	15,000	156,300	2,691.49
NICHOLS, JOHN & PATRICIA	332 HEATER ROAD	002-065	82,100	51,700	0	133,800	2,304.04
NICHOLS, RITA HILTON	10 LONG LANE	003-057-905	0	23,800	15,000	8,800	151.54
NICOLL, GORDON F. & MARY E.	93 MAIN STREET	006-016	113,100	246,800	0	359,900	6,197.48
NIEDEBALA, RAYMOND	145 TWIN COVE LANE	016-026	141,500	59,500	0	201,000	3,461.22
NIELD, PHILIP & LYDIA	65 BRISTOL ROAD	009-008	77,800	123,200	15,000	186,000	3,202.92
NILSON, VONNIE L.	120 ELM ST, UNIT#4	006-042-004	90,000	171,500	15,000	246,500	4,244.73
NORTON, CATHERINE DITTMAR	42 STONEWYCK LANE	001-022-003	75,800	213,100	15,000	273,900	4,716.56
NOYES, ATHERTON III & ELIZ. N.	6 RIVER LANE	006-043	142,400	128,300	15,000	255,700	4,403.15
O'BRYAN, STEPHEN P. & KAREN	467 BISCAY ROAD	002-043-005	45,700	261,200	15,000	291,900	5,026.52
O'BRYAN, STEPHEN P. AND	BISCAY RD	002-033-002	19,100	0	0	19,100	328.90
O'BRYAN, STEPHEN P. AND	BISCAY ROAD	002-049-003	8,400	0	0	8,400	144.65
OESTREICH, EDGAR W.	278 BISCAY ROAD	004-003	46,200	160,300	15,000	191,500	3,297.63
LE VASSEUR, JOEL G. (JT)							
OGDEN, JENNIFER M.	209 BISCAY ROAD	002-048-003	43,900	139,700	15,000	168,600	2,903.29
OLD METCALF LIVERY STABLE,	49 MAIN STREET	006-021	144,200	161,700	0	305,900	5,267.60
OLIVER, JANE J. & GRAVEL,	SCHOOL STREET	010-009	72,000	0	0	72,000	1,239.84
OLIVER, JANE J.	51 SCHOOL STREET	010-009-001	120,800	307,400	0	428,200	7,373.60
OLIVER, JENNIFER L.	2 HUTCHINGS ROAD	001-068-902	0	25,400	0	25,400	437.39
OLIVER, LARRY, WAYNE ,	US HIGHWAY 1	003-064-005	129,000	0	0	129,000	2,221.38
OLIVER, MALCOLM S.	85 PARKING LOT LN	006-014-001	113,100	175,000	0	288,100	4,961.08
OLIVER-GRAVEL, JANE	374 MAIN STREET	007-001-001	239,800	95,400	0	335,200	5,772.14
OLIVIER, NICOLE E.	54 CHURCH STREET	007-025	65,900	87,100	15,000	138,000	2,376.36
OLSON, ALAN H. SR. & JAYNE	671 MAIN STREET	003-040	130,500	350,900	21,000	460,400	7,928.09
OLSON, JAMES G & MARION A	12 BRISTOL ROAD	006-122	120,600	249,400	0	370,000	6,371.40
OLSON, JAMES GARY	10 BRISTOL ROAD	006-121	145,800	235,700	0	381,500	6,569.43
OLSON, REBECCA H.	91 EGYPT ROAD	004-043	43,600	102,600	0	146,200	2,517.56
ORENSTEIN, RONN & DANA (JT)	85 BRISTOL ROAD	009-003	117,000	237,200	15,000	339,200	5,841.02
OSGOOD, CHELSEA	36 BACK MEADOW RD	005-009	42,100	84,900	0	127,000	2,186.94
OTWIM, LLC	27 MAIN STREET	006-024	122,500	59,600	0	182,100	3,135.76
PAGE, DAVID	53 CHAPMAN STREET	007-001	77,700	198,800	0	276,500	4,761.33
PAGE, ELIZABETH L	EGYPT ROAD	004-044-002	14,300	0	0	14,300	246.25
PAGE, JOHN MATTHEW	23 ABBIE LANE	004-073-001	42,000	95,400	15,000	122,400	2,107.73
PAINTON, NANCY AND PAINTON,	7 HUTCHINGS ROAD	001-068-907	0	16,100	15,000	1,100	18.94
PALINO, LORRAINE P.	189 BELVEDERE ROAD	003-053	40,900	174,500	15,000	200,400	3,450.89
PALMER, CAROLYN T. AND	30 COVE LANE	018-010	251,300	48,400	0	299,700	5,160.83
PALMER, DAVID JR. & MARY E.	61 CATHEDRAL PINES RD	004-075-005	44,400	87,500	0	131,900	2,271.32
PALMER, SHEILA	WHITE OAK RIDGE	004-027-006	29,200	13,100	0	42,300	728.41
PALMER, SHEILA	WHITE OAK RIDGE	004-027-009	35,400	0	0	35,400	609.59
PALMER, SHEILA	28 WHITE OAK RIDGE	004-027-003	43,900	224,300	0	268,200	4,618.40
PANEK, ROGER T. & JOAN B. (JT)	36 SHAMROCK LANE	002-047-006	43,300	131,400	15,000	159,700	2,750.03
PAPA, ANTONE A. & CAROLE A.	10 SHORE LANE	004-067-005	179,900	64,400	0	244,300	4,206.85
ANTONE A. & CAROLE A. PAPA							
PARDO, VIRGINIA	20 W. LEWIS POINT RD	006-050	297,800	84,800	0	382,600	6,588.37
PARKER, GEORGE S. & CAROLYN	206 ELM STREET	006-053	98,500	257,100	15,000	340,600	5,865.13
PARKER, PAMELA D.	73 SHAMROCK LANE	002-050	97,200	93,200	15,000	175,400	3,020.39
PARKER, SHANNON & WARREN,	28 VINE STREET	006-111	74,700	241,600	15,000	301,300	5,188.39
PARKS, BRUCE A.	22 SHAMROCK LANE	002-047-004	45,700	212,700	21,000	237,400	4,088.03
PARSON, NEIL L., JR.	CHASE POINT LANE	001-038	240,600	0	0	240,600	4,143.13
PARSONS, NEIL A., JR.	SHAMROCK LANE	002-053-001	118,800	0	0	118,800	2,045.74
PARSONS, NEIL L JR	104 CHASE POINT LANE	001-038-003	221,200	115,900	0	337,100	5,804.86
PARSONS, NEIL L JR, REGINA	96 SHAMROCK LANE	002-052-001	121,500	53,700	0	175,200	3,016.94
TRUSTEES (2/3) & ADAM R							
PARSONS, NEIL L. JR.	COTTAGE PT RD	012-001-002	53,000	0	0	53,000	912.66
PARSONS, NEIL L., JR.	COTTAGE PT RD	001-034-001	138,500	0	0	138,500	2,384.97
PARSONS, REBECCA	137 COTTAGE PT RD	012-015	246,800	118,000	0	364,800	6,281.86
PARSONS, REBECCA	103 COTTAGE PT RD	012-021	235,800	159,600	15,000	380,400	6,550.49
PARSONS, REBECCA & NEIL L. JR	COTTAGE PT RD	001-034	181,000	0	0	181,000	3,116.82
PARSONS, REBECCA & NEIL L.,	COTTAGE PT RD	012-002	312,700	0	0	312,700	5,384.69
PARSONS, REBECCA & NEIL L.,	COTTAGE PT RD	012-012	87,500	0	0	87,500	1,506.75

Name	Location	Map/Lot	Land	Building	Exemption	Total	Tax amt
PARSONS-NELSON LLC	HOG ISLAND	001-074	189,500	5,000	0	194,500	3,349.29
PATTERSON FAMILY LIVING	46 OLD COUNTY ROAD	001-005-009	94,600	146,200	21,000	219,800	3,784.96
PATTON IRREVOCABLE TRUST	120 ELM ST, UNIT#3	006-042-003	90,000	171,500	0	261,500	4,503.03
PATTON, MARTHA JANE	22 BRISTOL ROAD	009-033	69,600	118,700	0	188,300	3,242.53
PEARSON, DIANE L.	321 EGYPT ROAD	004-063-001	44,000	185,700	15,000	214,700	3,697.13
PEARSON, MERRI C.	13 CHURCH STREET	006-103	44,900	71,500	15,000	101,400	1,746.11
PEARSON, NORMA O	23 KEENE WOODS RD	003-061-004	36,300	189,500	15,000	210,800	3,629.98
PEASLEE, JAMIE AND KELLY	RUSSELL LANE	001-014	42,200	0	0	42,200	726.68
PEASLEE, STEVEN W. & KAMI I.	170 HEATER ROAD	002-058	135,000	227,600	0	362,600	6,243.97
PEAVEY, DANIEL F. & KELLY D.	120 CHURCH STREET	007-032	101,400	143,000	15,000	229,400	3,950.27
PEDERSEN, CAROL ANN &	100 SCHOOL STREET	010-029	77,200	77,700	15,000	139,900	2,409.08
PEMAQUID OYSTER CO.	CREEK LANE	003-055-00E-LSE	0	2,000	0	2,000	34.44
PEMAQUID OYSTER COMPANY,	BRISTOL ROAD	001-006	161,500	0	0	161,500	2,781.03
PEMAQUID REAL ESTATE TRUST	9 BRISTOL ROAD	006-126	103,100	241,100	0	344,200	5,927.12
PEMAQUID WATERSHED	CASTAWAY COVE LANE	004-057	322,300	0	322,300	0	0.00
PEMAQUID WATERSHED	584 MAIN STREET	003-020	69,400	215,800	285,200	0	0.00
PEMAQUID WATERSHED	EGYPT ROAD	004-054-006	16,600	0	16,600	0	0.00
PEMAQUID WATERSHED	CASTAWAY COVE LANE	004-054-007	19,500	0	19,500	0	0.00
PENDLETON, BENJAMIN	8 LONG LANE	003-057-904	0	12,500	12,500	0	0.00
PENDLETON-MOTT, RHONDA D	194 CHURCH STREET	008-008	58,400	73,100	15,000	116,500	2,006.13
PERKINS, NANCY DIANE	76 CHURCH STREET	007-030	69,300	115,700	15,000	170,000	2,927.40
PERLEY, KENTON B.	114 HODGDON STREET	007-045-003	88,200	109,300	0	197,500	3,400.95
PERRY, CHRISTOPHER & HALL, BROBST,TERRY(1/3) &	68 JUNIPER LANE	002-018	200,600	500	0	201,100	3,462.94
PERRY, CHRISTOPHER & HALL, SMITH, SALLY (1/3) & RUSSELL,	OFF LESSNER ROAD	002-018-001	4,200	0	0	4,200	72.32
PERRY, CHRISTOPHER D	37 PARADISE LANE	002-016-002	44,900	135,500	15,000	165,400	2,848.19
PERRY, DONALD G. & NANCY W.	OFF LESSNER ROAD	002-016-006	41,500	0	0	41,500	714.63
PERRY, NANCY W.	79 PARADISE LANE	002-016-004	109,600	111,300	21,000	199,900	3,442.28
PETERS, JAMES R. AND DEBRA L.	111 BRISTOL ROAD	011-028	130,900	226,700	15,000	342,600	5,899.57
PETERS, JOHN D.	112 BRISTOL ROAD	011-014	112,900	89,200	15,000	187,100	3,221.86
PETERSON, JEAN D	188 SCHOOL STREET	001-047	81,100	304,400	15,000	370,500	6,380.01
PETERSON, MARK C., PERSONAL ESTATE OF PHYLLIS J. PETERSON	350 BRISTOL ROAD	001-008-002	117,700	168,500	0	286,200	4,928.36
PETERSON, MARYANN	179 COTTAGE PT RD	012-003	266,500	235,700	15,000	487,200	8,389.58
PETTI, ROBERT D. & JOYCE L.	25 LEWIS POINT RD	006-052-001	90,700	293,100	21,000	362,800	6,247.42
PFARR, GEORGE K. & MARIE A.	218 BACK MEADOW RD	004-023-002	42,000	134,500	15,000	161,500	2,781.03
PHELPS, RANDALL L (75%)&	12 BRICKYARD COVE LN	001-021-001	399,200	423,300	0	822,500	14,163.45
PHILIPPON, REGINA M.	24 HAMMOND STREET	005-015	31,600	83,300	15,000	99,900	1,720.28
PHILLIPS, JAMES H. TRUSTEE JAMES H. PHILLIPS REV LIV TR DTD	244 US ROUTE 1	003-057	66,400	192,300	15,000	243,700	4,196.51
PHILLIPS, MICHAEL B. &	SHAMROCK LANE	002-050-002	8,600	0	0	8,600	148.09
PHILLIPS, STEPHEN M. AND JEAN	20 CHAPMAN STREET	007-009	58,400	119,600	15,000	163,000	2,806.86
PIASECKI, JOANNE P.	466 EGYPT ROAD	004-074-003	45,200	83,500	15,000	113,700	1,957.91
PIERCE, JEFFREY & DENISE	577 EGYPT ROAD	004-079-005	45,100	209,700	15,000	239,800	4,129.36
PIERCE, MADELYN V.	241 BRISTOL ROAD	001-025	141,900	125,300	21,000	246,200	4,239.56
PILSBURY, RALPH	BACK MEADOW RD	003-018-002	11,500	0	0	11,500	198.03
PINE VIEW PROPERTY, LLC	237 US ROUTE 1	003-058-001	131,700	453,000	0	584,700	10,068.53
PINKHAM BROTHERS LUMBER,	41 LAKEHURST LANE	004-065-LEASE	0	10,000	0	10,000	172.20
PINKHAM, ALAN E. & VICKI W.	431 BISCAY ROAD	002-043-002	47,200	256,300	15,000	288,500	4,967.97
PINKHAM, DANIEL & ANN	ISLAND - PEM POND	004-064-001	35,400	18,100	0	53,500	921.27
PINKHAM, DANIEL A. & ANN C.	83 LAKEHURST LANE	004-065-002	344,900	184,800	21,000	508,700	8,759.81
PINKHAM, DANIEL A. & ANN C.	6 LAKEHURST LANE	004-065-001	43,900	156,900	0	200,800	3,457.78
PINKHAM, DANIEL A. & ANN C. &	LAKEHURST LN (CAMPS)	004-065	671,200	455,800	0	1,127,000	19,406.94
PINKHAM, GARY L. & PATSY G.	57 PINKHAM ROAD	002-043	88,200	153,600	0	241,800	4,163.80
PINKHAM, JON A.	346 EGYPT ROAD	004-065-003	43,900	247,500	15,000	276,400	4,759.61
PINKHAM, JON A.	EGYPT RD	004-063-002	27,300	48,000	0	75,300	1,296.67
PINKHAM, JOSHUA	16 LAKEHURST LANE	004-065-004	43,900	201,600	15,000	230,500	3,969.21
PINKHAM, LISA B.	17 LONG LANE	003-057-914	0	28,000	15,000	13,000	223.86
PINKHAM, PATSY G.	440 BISCAY ROAD	002-042	44,300	98,200	21,000	121,500	2,092.23
PINKHAM, STARR A, TRUSTEE THE HERSOM FAMILY TRUST	85 STANDPIPE ROAD	004-010-002	28,500	13,700	0	42,200	726.68

Name	Location	Map/Lot	Land	Building	Exemption	Total	Tax amt
PINKHAM, VICKI, & WATERS, WADE, WILLIAM	106 HOFFSES BEACH LN	017-003	147,600	28,100	0	175,700	3,025.55
PIPER MILL HOUSING ASSOC., PIPER, BETSEY H.	PIPER MILL ROAD 9 BREEZY COVE LANE	001-050-003 016-019	167,100 150,600	1,276,100 64,300	0 0	1,443,200 214,900	24,851.90 3,700.58
PIPER, NORMA W. & ROBERT J.	79 BRISTOL ROAD	009-004	108,900	227,200	15,000	321,100	5,529.34
PLAN B RESTAURANT HOLDINGS, PLUMMER, HOWARD	47 MAIN STREET 5 BARSTOW ROAD	006-022 001-068-919	278,200 0	396,400 13,800	0 13,800	674,600 0	11,616.61 0.00
PLUMMER, IRENE	48 OYSTER CREEK LN	003-055-006	24,900	19,200	15,000	29,100	501.10
PLUMMER, KEITH E.	53 OYSTER CREEK LN	003-055-007	46,800	137,900	0	184,700	3,180.53
PLUMMER, KEITH E.	OYSTER CREEK LANE	003-055-004	23,800	0	0	23,800	409.84
PLUMMER, SARAH A.	85 OLD COUNTY ROAD	001-005-014	130,900	320,300	15,000	436,200	7,511.36
POLAND, ALICE	22 ALISON LANE	004-079-001	45,000	155,400	15,000	185,400	3,192.59
POLAND, DAVID & ELAINE	80 SCHOOL STREET	010-028-001	75,800	158,200	15,000	219,000	3,771.18
POLAND, ERNEST, JR. & POLYNIAC, JOYCE A.	HEATER ROAD 12 TOBYS WAY	002-071 007-044-002	37,900 266,300	0 155,700	0 15,000	37,900 407,000	652.64 7,008.54
POND CIRCLE LIMITED	7 POND CIRCLE	002-005-016	29,400	97,800	0	127,200	2,190.38
POND CIRCLE LIMITED	1 POND CIRCLE	002-005-010	14,700	39,200	0	53,900	928.16
POND CIRCLE LIMITED	3 POND CIRCLE	002-005-012	26,100	86,200	0	112,300	1,933.81
POND CIRCLE LIMITED	6 POND CIRCLE	002-005-015	26,100	79,400	0	105,500	1,816.71
POND CIRCLE LIMITED	240 B LESSNER ROAD	002-005-022	21,600	73,500	0	95,100	1,637.62
POND CIRCLE LIMITED	8 POND CIRCLE	002-005-017	16,800	57,600	0	74,400	1,281.17
POND CIRCLE LIMITED	5 POND CIRCLE	002-005-014	21,000	67,300	0	88,300	1,520.53
POND CIRCLE LIMITED	9 POND CIRCLE	002-005-018	25,500	91,300	0	116,800	2,011.30
POND CIRCLE LIMITED	246 LESSNER ROAD	002-005-023	16,500	52,000	0	68,500	1,179.57
POND CIRCLE LIMITED	240 A LESSNER RD	002-005-021	26,100	130,900	0	157,000	2,703.54
POND CIRCLE LIMITED	4 POND CIRCLE	002-005-013	21,600	96,400	0	118,000	2,031.96
POND CIRCLE LIMITED	11 POND CIRCLE	002-005-020	24,300	108,200	0	132,500	2,281.65
POND CIRCLE LIMITED	2 POND CIRCLE	002-005-011	21,600	72,800	0	94,400	1,625.57
POND CIRCLE LIMITED	10 POND CIRCLE	002-005-019	16,800	57,800	0	74,600	1,284.61
POOLE JR, CARL S	519 MAIN STREET	008-013	210,700	0	0	210,700	3,628.25
POOLE, CARL S. JR.	1 COUNTY FAIR LANE	008-016-001	260,600	0	0	260,600	4,487.53
POOLE, EMILY C.	517 MAIN STREET	008-014	183,700	0	0	183,700	3,163.31
POOLEY, JESSICA	3 HUTCHINGS ROAD	001-068-903	0	12,100	12,100	0	0.00
POWELL, BARBARA Z.	87 KEENE WOODS RD	003-061-006	42,000	97,800	15,000	124,800	2,149.06
PRATT, DOMINIQUE	FIR TREE LN	002-004-001	438,500	358,300	0	796,800	13,720.90
PRENTICE, IRMA & CREAMER, PRENTICE, IRMA & CREAMER,	BISCAY ROAD 408 EGYPT ROAD	002-033 004-070	28,400 63,700	0 50,000	0 0	28,400 113,700	489.05 1,957.91
PRENTICE, RICHARD S. & IRMA	23 OAK ROAD	002-033-001	38,400	123,500	21,000	140,900	2,426.30
PRESTON, CAROL	187 BRISTOL ROAD	001-033	114,800	103,500	15,000	203,300	3,500.83
PRETE, DONNA M. AND ELVIRA P.	574 MAIN ST UNIT#102	003-017-102	15,000	35,700	0	50,700	873.05
PRICE, CHARLES & OKA, PRINTY, DAVID L. & ELIZABETH	111 STANDPIPE ROAD 8 DAYS COVE LANE	004-013-002 009-012	44,600 109,700	89,100 175,000	0 15,000	133,700 269,700	2,302.31 4,644.23
PRIOR, ROBERT N. & ROSE M.	15 ROSE'S MEADOW	004-033-005	44,900	90,900	15,000	120,800	2,080.18
PROSTOVICH, JEFFREY F & PROSTOVICH, JEFFREY F &	112 MAIN STREET 11 PLEASANT STREET	006-034 007-040	89,400 91,300	162,400 74,000	0 0	251,800 165,300	4,336.00 2,846.47
PRYCL, LEWIS C. AND BELVA ANN	250 BRISTOL ROAD	001-023	45,600	168,600	0	214,200	3,688.52
PUCHALA, STANLEY & JEANNINE	3 LOCUST LANE	003-057-930	0	13,900	13,900	0	0.00
PULLIAM, MARGARET W.	62 ELM ST, UNIT #2	006-040-002	90,000	77,200	0	167,200	2,879.18
PURCELL, GWENDOLINE A.	17 WATER ST	006-005	209,200	58,100	0	267,300	4,602.91
PUTNAM, LUCILLE D. & DODGE, QUINTAL, PRISCILLA AND	13 BIRCH LANE 9 HUTCHINGS ROAD	003-057-925 001-068-909	0 0	17,500 13,300	15,000 13,300	2,500 0	43.05 0.00
RABER, RICHARD W. & RAFAILIA'S 1 REALTY LLC	7 CHESTNUT LANE 436 MAIN STREET	013-010 008-023	215,100 200,000	147,900 268,600	0 0	363,000 468,600	6,250.86 8,069.29
RAFAILIA'S 2 REALTY, LLC	434 MAIN STREET	008-023-001	200,000	287,700	0	487,700	8,398.19
RAILSBACK, ALAN N. AND KELLI	126 CHURCH STREET	007-033	54,200	107,900	15,000	147,100	2,533.06
RALEY, NADINE S. & DEWITT, WILLIAM AND CAROLYN SMITH	153 TWIN COVE LANE	016-028	188,600	97,700	15,000	271,300	4,671.79
RAND, GARD AND MARY A. RAND RAND, STEPHEN & WILLIAM	22 HOLLY LANE 8 HOLLY LANE	002-010 013-013	309,700 260,100	182,400 145,800	15,000 0	477,100 405,900	8,215.66 6,989.60
RANDO, LECIA LACY	ALEXANDRA RD UN#106	003-017-106	15,000	35,400	0	50,400	867.89
RAY III, WILLIAM F (JT)	354 BRISTOL ROAD	001-008-001	126,500	224,700	0	351,200	6,047.66
RAY, MALCOLM L. & CAROL P.	13 EGYPT ROAD	004-040	57,100	240,800	15,000	282,900	4,871.54

Name	Location	Map/Lot	Land	Building	Exemption	Total	Tax amt
RC MANAGEMENT	485 MAIN STREET	001-060-BLD	0	231,100	0	231,100	3,979.54
RC MANAGEMENT	WALDOBORO ROAD	001-060-LEASE	39,400	0	0	39,400	678.47
RC MANAGEMENT	MAIN STREET	001-060-LAND	219,000	0	0	219,000	3,771.18
READ, DOUGLAS A. & LISA M.	28 NISSEN FARM LANE	004-031-007	46,400	323,700	0	370,100	6,373.12
RED COTTAGE, LLC	166 SCHOOL STREET	001-048	62,700	115,000	0	177,700	3,059.99
REDONNETT, COREY	142 CHURCH STREET	007-046	98,800	61,700	15,000	145,500	2,505.51
REED FAMILY REAL ESTATE	226 BACK MEADOW RD	004-023-003	44,700	108,400	15,000	138,100	2,378.08
REED, CARRIE D.	437 BACK MEADOW RD	004-039-001	40,500	110,800	15,000	136,300	2,347.09
REED, PAMELA, TRUSTEE	BACK MEADOW RD	004-023	28,100	0	0	28,100	483.88
REED FAMILY REAL ESTATE							
REEVES, JOHN L. & MILDRED C.	241 ELM STREET	006-063	44,900	171,300	0	216,200	3,722.96
REILLY, KEITH B.	128 SHAMROCK LANE	002-056-001	85,400	68,600	15,000	139,000	2,393.58
REILLY, KELLY A.	36 CHAPMAN STREET	007-011	87,100	115,300	0	202,400	3,485.33
REIMENSNYDER, FREDERICK L.	21 CHURCH STREET	006-099	68,200	127,000	0	195,200	3,361.34
REISDORF, FRANK E., DEVISSSES	28 HODGDON STREET	007-034	52,800	116,000	0	168,800	2,906.74
RENBRO, INC.,	116 MAIN STREET	006-035	89,400	121,100	0	210,500	3,624.81
RENY R.H. INC.	64-68 CHAPMAN ST	007-013	133,700	995,500	0	1,129,200	19,444.82
RENY, MICHAEL P., ROBERT D. JOHN	591 BISCAY ROAD	015-012	22,600	0	0	22,600	389.17
ESTATE OF CAROLYN D. RENY							
RENY, MICHAEL P., ROBERT D., JOHN	23 RENY ROAD	002-030	125,900	408,900	15,000	519,800	8,950.96
ESTATE OF CAROLYN D. RENY							
RENY, R.H., INC.	17 SCHOOL STREET	007-050	7,700	0	0	7,700	132.59
RENY, R.H., INC.	127 ELM STREET	006-070	74,700	174,400	0	249,100	4,289.50
RICE, CHESTER	13 RICE LN	010-020-901	0	11,700	0	11,700	201.47
RICE, CHESTER A.	LESSNER ROAD	002-007	1,100	0	0	1,100	18.94
RICE, CHESTER A. & N.	MAIN STREET	001-053	32,300	0	0	32,300	556.21
RICE, CHESTER A. & N.	RUSSELL LANE	001-014-029	39,700	0	0	39,700	683.63
RICE, JOSEPH J. & LORI A.	14 FIR TREE LN	013-003	199,300	166,200	0	365,500	6,293.91
RICE, PAMELA JEAN	77 HEMLOCK LANE	013-007	130,800	11,300	0	142,100	2,446.96
RICE, WILLIAM A. & GERTRUDE	117 HOFFSES BEACH LN	017-013	180,600	143,700	21,000	303,300	5,222.83
RICHARD, RAYMOND J JR &	61 JUNIPER LN	014-013	135,400	49,000	0	184,400	3,175.37
RICHARDS, PETER S. & JEAN M.	150 BRISTOL ROAD	001-036-001	130,900	275,000	15,000	390,900	6,731.30
RICKER, MARY ELLEN	14 LONG LANE	003-057-907	0	9,000	9,000	0	0.00
RIPLEY, BARRY L & JUDITH M	641 BISCAY ROAD	015-016	187,900	35,700	0	223,600	3,850.39
RISEING TIDE, INC	323 MAIN STREET	010-011-002	260,600	580,000	0	840,600	14,475.13
RIVER FALLS TRUST	40 MAIN STREET	006-025	143,100	691,600	0	834,700	14,373.53
RIVERWALK REALTY LLC	574 MAIN ST UNIT#109	003-017-109	15,000	39,700	0	54,700	941.93
RIVERWALK REALTY LLC	574 MAIN ST UNIT#119	003-017-119	15,000	39,700	0	54,700	941.93
RIVERWALK REALTY, LLC	574 MAIN STREET	003-017	11,000	184,800	0	195,800	3,371.68
RIVERWALK REALTY, LLC	574 MAIN ST UNIT#101	003-017-101	15,000	35,700	0	50,700	873.05
RIVERWALK REALTY, LLC	574 MAIN ST UNIT#108	003-017-108	15,000	39,700	0	54,700	941.93
RIVERWALK REALTY, LLC	574 MAIN ST UNIT#110	003-017-110	15,000	39,700	0	54,700	941.93
RIVERWALK REALTY, LLC	574 MAIN ST UNIT#111	003-017-111	15,000	39,700	0	54,700	941.93
RIVERWALK REALTY, LLC	574 MAIN ST UNIT#116	003-017-116	15,000	39,700	0	54,700	941.93
RIVERWALK REALTY, LLC	574 MAIN ST UNIT#117	003-017-117	15,000	39,700	0	54,700	941.93
RIVERWALK REALTY, LLC	574 MAIN ST UNIT#118	003-017-118	15,000	39,700	0	54,700	941.93
RIZZUTO, EDWARD & RIZZUTO,	57 WHITE OAK RIDGE	004-027-007	44,700	212,200	0	256,900	4,423.82
ROBERTS, ALLAN R. AND	336 BISCAY RD	004-004-004	45,900	152,200	15,000	183,100	3,152.98
ROBERTS, CHRISTOPHER A. &	342 BISCAY ROAD	004-079-009	53,500	126,800	15,000	165,300	2,846.47
ROBERTS, CHRISTOPHER A. AND	BISCAY RD	004-004-002	18,300	0	0	18,300	315.13
ROBERTS, JOHN CHRISTOPHER	67 SHAMROCK LANE	002-047	62,100	266,900	15,000	314,000	5,407.08
ROBERTS, MARIE V.	29 PINKHAM ROAD	002-045	96,200	147,100	21,000	222,300	3,828.01
ROBERTS, PAULA F	131 BISCAY ROAD	002-049-002	44,900	57,100	0	102,000	1,756.44
ROBINSON, JOSEPH D. & DYAN	7 BREEZY COVE LANE	016-018	141,400	35,900	15,000	162,300	2,794.81
ROCKWOOD, BRUCE LINDSLEY	175 ELM STREET	006-066	67,000	356,400	6,000	417,400	7,187.63
ROCKWOOD, SUSAN MARSHALL							
RODGERS, SARAH	30 LEWIS POINT RD	006-052-013	100,000	173,500	15,000	258,500	4,451.37
RONEY, EDWARD F. & CHERYL D.	114 PINE RIDGE ROAD	001-014-008	104,100	242,000	15,000	331,100	5,701.54
ROPIAK, JOANNE M	60 EGYPT ROAD	004-044-001	41,300	21,500	0	62,800	1,081.42
ROSE, GALEN L.	18 BUTTERNUT LANE	004-041-010	41,600	79,500	15,000	106,100	1,827.04
ROSENTHAL, JON K. & BERNICE	29 BRANCH ROAD	003-050-001	42,400	155,900	15,000	183,300	3,156.43
ROSS FLOOD PROPERTIES, LLC	157 MAIN STREET	006-009	106,100	374,700	0	480,800	8,279.38

Name	Location	Map/Lot	Land	Building	Exemption	Total	Tax amt
ROSS, C EDWARD & SANDRA F	15 BRICKYARD COVE LN	001-024-001	337,700	298,600	21,000	615,300	10,595.47
ROSS, JANE B.	5 DAYS COVE LANE	009-015	91,500	125,000	15,000	201,500	3,469.83
ROUND TOP PROPERTY	526 MAIN STREET	003-001-003	217,900	317,300	0	535,200	9,216.14
ROUVIERE, GERTRUDE M.	59 HEADGATE ROAD	002-046-010	46,300	250,000	21,000	275,300	4,740.67
GERTRUDE MAY ROUVIERE							
RUIT, NINA	23 VINE STREET	006-113-001	103,400	132,300	0	235,700	4,058.75
RUSS, ANGELA & ANDREW	49 KEENE WOODS RD	003-061-013	43,100	219,500	0	262,600	4,521.97
RUSSELL, DIANE P	143 LESSNER ROAD	002-016	57,500	75,000	15,000	117,500	2,023.35
RUSSELL, STEPHANIE H.	15 BRISTOL ROAD 1B	006-124-002	75,000	140,800	0	215,800	3,716.08
RUSSO, DANIEL S.	98 HODGDON STREET	007-045	423,300	768,900	0	1,192,200	20,529.68
RUSSO, DANIEL S.	SHELL HEAP	007-044-001	3,000	0	0	3,000	51.66
RUSSO, DANIEL S.	OFF HODGDON ST	007-044-003	412,800	0	0	412,800	7,108.42
RYAN, ROBERT T.	17 PLEASANT STREET	007-039	59,700	90,900	15,000	135,600	2,335.03
SAGE, SHARI	92 BRISTOL ROAD	009-061	101,300	96,200	15,000	182,500	3,142.65
SANFORD, ROBERT C &	67 WESTVIEW ROAD	001-027-009	285,500	191,500	0	477,000	8,213.94
SASSI, KENNETH L & CHARLENE	278 EGYPT ROAD	004-059-001	45,100	211,500	15,000	241,600	4,160.35
SAUVIE, THEODORA N.	6 CATHEDRAL PINES RD	004-075-001	43,700	78,500	0	122,200	2,104.28
SAVIGNAC, ARTHUR C	36 BEACH LANE	015-007	298,400	27,300	0	325,700	5,608.55
SCARBOROUGH, JAMES & LINDA	77 BISCAY ROAD	001-066	114,400	206,900	0	321,300	5,532.79
SCHLEICHER, JOHN H. & NANCY	35 WESTVIEW ROAD	001-027-005	128,600	166,200	0	294,800	5,076.46
SCHLING, WALLACE C &	73 PINE RIDGE ROAD	001-014-015	121,900	239,000	21,000	339,900	5,853.08
SCHUMACHER, JOHN M.	41 CHURCH STREET	006-092	74,700	144,600	0	219,300	3,776.35
SCHWARZ, JUDY M & THOMAS	83 KEENE WOODS RD	003-061-007	42,300	144,900	15,000	172,200	2,965.28
SCOTT ACRES LLC	492 EGYPT ROAD	004-074-001	37,600	18,100	0	55,700	959.15
SCOTT, MELODY A. & SCOTT,	31 CHAPMAN STREET	007-006	25,700	26,100	0	51,800	892.00
SCUDDER, MARTHA P.	36 PLEASANT STREET	007-035	545,400	502,800	15,000	1,033,200	17,791.70
SEABERG, VALERIE T	161 ELM STREET	006-067	57,000	241,800	15,000	283,800	4,887.04
SEAMAN, ELEANOR	BRISTOL ROAD	009-010	22,000	0	0	22,000	378.84
SEAMAN, ELEANOR, TRUSTEE	58 BRISTOL ROAD	009-038	110,900	237,400	0	348,300	5,997.73
ELEANOR R. SEAMAN 1995 TRUST,							
SEARS, ANN MASON & SHIPLEY C.	MAIN STREET	003-001-004	381,900	0	0	381,900	6,576.32
CO-TRUSTEES, RIVER HILL TRUST UDT							
SEARS, ANN MASON & SHIPLEY C.	528 MAIN STREET	008-010-001	76,800	125,900	0	202,700	3,490.49
CO-TRUSTEES OF RIVER HILL TRUST							
SEIBEL, ROY E. JR.	68 BRISTOL ROAD	009-055	90,700	262,600	15,000	338,300	5,825.53
SEIBEL, ROY E. JR.	BRISTOL ROAD	009-007	80,700	0	0	80,700	1,389.65
SEIBEL, ROY E. JR.	129 ABBIE LANE	017-017	275,700	62,700	0	338,400	5,827.25
SEIBEL, VALERIE	197 TWIN COVE LANE	016-037	187,400	67,900	0	255,300	4,396.27
SEIDERS, ABBIE	8 BARSTOW ROAD	001-068-920	0	5,700	5,700	0	0.00
SEIGARS, ARLINE E & JOSEPH A.	6 HUTCHINGS ROAD	001-068-906	0	18,200	15,000	3,200	55.10
SELIG, IRIS T. AND DANIEL J.	532 EGYPT ROAD	004-078	44,800	80,700	21,000	104,500	1,799.49
SELVERSTONE, GLADYS & JOAN	84 BELVEDERE ROAD	003-034	42,300	145,700	0	188,000	3,237.36
GLADYS W. SELVERSTONE TRUST U/A							
SELVERSTONE, NORMAN J.	34 LEWIS POINT RD	006-052-015	100,000	194,600	0	294,600	5,073.01
SEWALL, CHRISTINA	258 BRISTOL ROAD	001-022-007	145,100	145,300	0	290,400	5,000.69
SEWALL, DOUGLAS J. &	120 STANDPIPE ROAD	004-014-001	47,900	178,000	15,000	210,900	3,631.70
SEWALL, FRED M. & JOANNE V.	42 CENTER STREET	003-061-023	43,900	190,500	15,000	219,400	3,778.07
SEWALL, ROBERT F. & REITA A.	138 STANDPIPE ROAD	004-014	47,500	84,200	21,000	110,700	1,906.25
SHADIS, PATRICIA, TRUSTEE	10 PLEASANT STREET	007-034-001	99,600	72,900	15,000	157,500	2,712.15
SHADIS FAMILY TRUST OF 2009							
SHALOM LLC	12 ELM STREET	006-036	69,300	235,700	0	305,000	5,252.10
SHANK, JACK ALLAN JR &	135 BACK MEADOW RD	004-022-001	50,700	95,200	15,000	130,900	2,254.10
SHERMAN, PAUL L & CYNTHIA L.	23 PLEASANT STREET	007-037	64,700	109,200	15,000	158,900	2,736.26
SHERMAN, PAUL L. & CYNTHIA L.	71 CHURCH STREET	007-020	69,300	191,000	0	260,300	4,482.37
SHERRILL, RACHAEL J	120 ELM ST, UNIT#6	006-042-006	90,000	154,700	15,000	229,700	3,955.43
SHIMINSKI, D.S. & THOMPSON,	BACK MEADOW RD	004-022-002	44,200	134,500	0	178,700	3,077.21
SHIMINSKI FAMILY TRUST							
SHIMINSKI, DONALD S. & SUSAN	176 CHURCH STREET	008-004	89,000	147,100	15,000	221,100	3,807.34
SHUMAN, WILLIAM H. & ELAINE	22 OLD COUNTY ROAD	001-005-004	103,300	175,100	15,000	263,400	4,535.75
SIEGEL, ANNA BELKNAP & ERIC	55 WATER STREET	009-022-001	152,700	64,700	0	217,400	3,743.63
SIEGEL, MATTHEW & SIEGEL,	26 CATHEDRAL PINES RD	004-075-003	43,800	105,100	0	148,900	2,564.06
SIMMONS, CAROL	3 ASPEN LANE	003-057-921	0	25,100	15,000	10,100	173.92

Name	Location	Map/Lot	Land	Building	Exemption	Total	Tax amt
SIMMONS, CAROL A. & SARAH M.	7 LOCUST LANE	003-057-917	0	7,000	0	7,000	120.54
SIMMONS, LOWELL R JR.	275 BACK MEADOW RD	004-025-901	0	11,700	11,700	0	0.00
SIMMONS, LOWELL S. &	BACK MEADOW RD	004-025	71,400	16,100	0	87,500	1,506.75
SIMMONS, LOWELL S. &	274 BACK MEADOW RD	004-026	46,100	88,000	15,000	119,100	2,050.90
SIMMONS, RONALD & JEAN	125 MAIN STREET	006-013	138,600	233,000	0	371,600	6,398.95
SIMMONS, SCOTT E. & JULIE L.	270 BACK MEADOW RD	004-026-001	50,800	147,300	15,000	183,100	3,152.98
SIMMONS, WENDALL H & CANDY	143 EGYPT ROAD	004-041-004	43,100	117,300	15,000	145,400	2,503.79
SIMS, PATRICIA S	48 CHURCH STREET	006-060	51,300	122,500	15,000	158,800	2,734.54
SINCLAIR, MARTHA W.	172 BRISTOL ROAD	011-024	105,500	104,300	0	209,800	3,612.76
SIROIS, JESSICA AND JOYCE B.	70 CHURCH STREET	007-028	57,000	126,300	0	183,300	3,156.43
SKIDOMPHA LIBRARY	184 MAIN STREET	006-078	174,400	1,911,300	2,085,700	0	0.00
SLADE, RONNIE E.	14 ALEXANDRA RD APT 100	003-017-099	15,000	35,800	0	50,800	874.78
SLOCUM, JANE E.	18 BRANCH ROAD	003-055-013	42,000	129,600	15,000	156,600	2,696.65
SLOSBERG, BERNARD & CHOR,	79 CHURCH STREET	007-018-002	72,600	142,200	0	214,800	3,698.86
SMALL, FREDRICK H. & SYLVIA	444 BACK MEADOW RD	004-036	62,800	120,600	183,400	0	0.00
SMALL, PHILIP W., JR.	209 BISCAY RD UNIT 2	002-049-005	44,400	40,400	0	84,800	1,460.26
SMALLEY, JAMMIE A. &	109 BISCAY ROAD	002-049-001	44,300	162,100	15,000	191,400	3,295.91
SMART, DONALD A, TRUSTEE	HODGDON ST	007-035-002	92,000	0	0	92,000	1,584.24
DONALD A. SMART REV LIV TR U/D							
SMART, DONALD A.,TRUSTEE	72 HODGDON STREET	007-043	106,600	209,400	21,000	295,000	5,079.90
DONALD A. SMART REV LIV TRUST							
SMITH, CONOR T. AND KATHY	78 LESSNER ROAD	002-026-001	45,100	119,300	15,000	149,400	2,572.67
SMITH, DEBORAH ANN	8 SCHOOL STREET	007-049	66,700	147,000	0	213,700	3,679.91
SMITH, JAMES A. JR. & SALLY E.	138 LESSNER ROAD	002-017	43,900	76,700	21,000	99,600	1,715.11
SMITH, JOHN A. AND ELIZABETH	311 BRISTOL ROAD	001-013	321,900	153,900	0	475,800	8,193.28
SMITH, LUCINDA K & JACKSON,	23 HIGH STREET	009-051	85,300	105,300	19,000	171,600	2,954.95
SMITH, RICHARD F. & DOROTHY	117 EGYPT ROAD	004-041-001	42,900	89,400	0	132,300	2,278.21
SMITH, ROBERT P. AND CAROL S.	38 WATER STREET	006-134-001	139,000	224,600	15,000	348,600	6,002.89
SMITH, TIMOTHY PHILIP AND	79 ABBIE LANE	004-073-005	46,200	152,200	0	198,400	3,416.45
SMITHWICK REALTY, LLC.	108 MAIN STREET	006-032	105,800	170,600	0	276,400	4,759.61
SNOW, CHRISTOPHER D. & JESSICA	71 RAND LANE	014-002	152,800	29,600	0	182,400	3,140.93
SNOW, FRANCES H.	35 CHURCH STREET	006-094	64,700	109,700	0	174,400	3,003.17
SOMERVILLE, JOHN & JANICE	219 BISCAY ROAD	002-048-005	44,700	92,400	15,000	122,100	2,102.56
SOMERVILLE, JOHN W. & JANICE	30 WOODS LANE	004-047-007	47,000	333,400	0	380,400	6,550.49
SORTERUP, A. BONNIE TRUSTEE	38 JUNIPER LANE	015-001	135,600	42,600	0	178,200	3,068.60
ARLENE B SORTERUP							
SPARDA-CLOUTIER, KATHLEEN	35 WATER STREET	006-001-001	225,200	315,500	0	540,700	9,310.85
SPARRELL, JAMES K. ELIZABETH	10 SPARRELL LANE	001-035	496,200	328,800	15,000	810,000	13,948.20
SPEKKE, LEIGH	58 JUNIPER LN	014-007	211,300	36,300	0	247,600	4,263.67
SPRAGUE, ALAN N.	BISCAY ROAD	002-049	45,700	0	0	45,700	786.95
SPRAGUE, ALAN N.	17 SPRUCE LANE	002-048-002	43,700	126,500	15,000	155,200	2,672.54
SPRAGUE, JANICE O.	STANDPIPE ROAD	004-012	54,600	0	0	54,600	940.21
SPRAGUE, JODY & LEISA	241 LESSNER ROAD	002-006-001	49,200	216,800	15,000	251,000	4,322.22
SPRAGUE, JODY A. & LEISA L.	255 LESSNER ROAD	002-006-002	50,500	63,200	0	113,700	1,957.91
SPRAGUE, JOHN	15 SOUTH RD	004-074-921	0	9,700	9,700	0	0.00
SPRENGEL, STEVEN K. &	25 WESTVIEW ROAD	001-027-004	128,100	108,200	0	236,300	4,069.09
SPRITZLER, CAROLE E	15 EAGLE LANE	002-005-002	44,000	219,000	15,000	248,000	4,270.56
SPROUL, SIGRID	9 CHURCH STREET	006-105	59,700	97,800	0	157,500	2,712.15
SPROUL, SIGRID, TRUSTEE	11 CHURCH STREET	006-104	49,800	74,200	0	124,000	2,135.28
SHJ TRUST							
SSR II, LLC	72 BISCAY ROAD	003-010	110,700	94,700	0	205,400	3,536.99
STAILING, MICHAEL	54 HEATER ROAD	001-068-915	0	20,100	15,000	5,100	87.82
STANDPIPE TRUST	MOONLIGHT DRIVE	004-013	33,400	0	0	33,400	575.15
STEELE, KENNETH S. & LYNNE R.	27 RUSSELL LANE	001-014-022	45,300	147,600	15,000	177,900	3,063.44
STELZER, EDWIN M & WENDY L	16 WESTVIEW ROAD	001-027-022	128,900	232,900	15,000	346,800	5,971.90
STEPPING STONE HOUSING, INC	4 BLUE HAVEN LANE	007-041	84,400	4,000	0	88,400	1,522.25
STEPPING STONE HOUSING, INC	5 BLUE HAVEN LANE	007-041-001	83,500	120,800	0	204,300	3,518.05
STEPPING STONE HOUSING, INC.	HODGDON STREET	007-026	37,300	8,300	0	45,600	785.23
STEPPING STONE HOUSING, INC.	53 BISCAY ROAD	001-064	81,200	215,200	0	296,400	5,104.01
STEVENS, PANDE & RITA,	85 WOODS LANE	004-047-001	47,500	122,200	15,000	154,700	2,663.93
PANDE & RITA STEVENS JOINT							

Name	Location	Map/Lot	Land	Building	Exemption	Total	Tax amt
STOCKWELL, BARBARA, ANDREWS, HEADGATE REVOCABLE REALTY	7 HEADGATE ROAD	002-046-004	43,900	481,000	15,000	509,900	8,780.48
STORAGE REALTY CORP	480 MAIN STREET	008-017	251,800	103,000	0	354,800	6,109.66
STORER, JESSICA L. & DAY,	15 ABBIE LANE	016-041	45,200	179,000	15,000	209,200	3,602.42
STORER, RICHARD R., JR.	US HIGHWAY 1	003-062	7,500	0	0	7,500	129.15
STORER, RONALD R.SR &	488 EGYPT ROAD	004-074-002	44,800	150,400	15,000	180,200	3,103.04
STORER, RONALD, JR. & GIBERSON, ELIZABETH C.	61 ABBIE LANE	004-074-004	71,800	191,200	15,000	248,000	4,270.56
STORER, TIMOTHY T.	62 ELM ST, UNIT #5	006-040-005	90,000	76,100	0	166,100	2,860.24
STORMONT, JONATHAN &	26 NISSEN FARM LANE	004-031-006	29,500	259,900	15,000	274,400	4,725.17
STROHMEIER, CHERYL	40 NISSEN FARM LANE	004-031-010	47,300	197,100	15,000	229,400	3,950.27
STROHMEIER, CHERYL B.	WHITE OAK RIDGE	004-027-002	29,100	0	0	29,100	501.10
STRONG APARTMENTS, LLC	86 ELM STREET	006-041	203,000	354,700	0	557,700	9,603.59
STURMER, ANDREW MARVIN &	3 NOAH LANE	018-016	298,200	272,400	0	570,600	9,825.73
SUNDBERG, RICHARD A. &	120 ELM ST, UNIT#1	006-042-001	90,000	158,000	15,000	233,000	4,012.26
SUSAN MACONE LIVING TRUST	36 COVE LANE	018-009	117,100	45,800	0	162,900	2,805.14
SUTTON, ROBERT P. & MARCIA	110 COTTAGE PT RD	012-001	235,800	157,300	15,000	378,100	6,510.88
SVENSON, KRISTEN L.	574 MAIN ST UNIT#114	003-017-114	15,000	39,700	0	54,700	941.93
SWANBERG, CHARLES G. AND	11 RUSSELL LANE	001-014-018	109,900	231,000	15,000	325,900	5,612.00
SWASEY, KENNETH L.	16 TOWNLEY DRIVE	003-043-002	389,800	286,200	15,000	661,000	11,382.42
TARASCHI, CAROLINE L	38 COVE LANE	018-008	163,600	44,400	0	208,000	3,581.76
TARR, GERALDINE & YOUNG, YOUNG, SCOTT & BOX, AMANDA	81 HEMLOCK LANE	013-009	174,400	14,800	0	189,200	3,258.02
TAVASSOLI, NADER THOMAS	115 COTTAGE PT RD	012-019	279,100	208,600	0	487,700	8,398.19
TAYLOR, CAROL	58 WESTVIEW ROAD	001-027-018	148,000	292,100	0	440,100	7,578.52
TEELE, NATHAN	5 EBERT LANE	003-057-909	0	11,200	11,200	0	0.00
TEELE, SHAWN AND BRIDGETT	23 MIDCOAST ROAD	003-057-928	0	16,300	0	16,300	280.69
TEICHMANN, TAMIR AND RONEN	11 PEMAQUID LANE	017-008	191,800	53,500	0	245,300	4,224.07
TENAN, PAUL M. AND JULIE	WESTVIEW ROAD	001-027-019	136,900	0	0	136,900	2,357.42
THE PINES MOBILE HOME PARK	5 SOUTH RD	004-074-902	0	13,500	13,500	0	0.00
THE PINES MOBILE HOME PARK,	4 SOUTH RD	004-074-914	0	8,800	0	8,800	151.54
THE PINES MOBILE HOME PARK,	EGYPT ROAD	004-074	208,700	0	0	208,700	3,593.81
THE PINES MOBILE HOME PARK,	7 NORTH ROAD	004-074-917	0	11,800	0	11,800	203.20
THE PINES MOBILE HOME PARK,	7 SOUTH RD	004-074-903	0	13,600	0	13,600	234.19
THE PINES MOBILE HOME PARK,	13 SOUTH ROAD	004-074-906	0	11,100	0	11,100	191.14
THE PINES MOBILE HOME PARK,	11 SOUTH RD	004-074-905	0	19,300	0	19,300	332.35
THE PINES MOBILE HOME PARK,	14 SOUTH RD	004-074-923	0	11,100	0	11,100	191.14
THE PROFESSIONAL BUILDING OF	159 MAIN STREET	006-008	212,100	978,300	0	1,190,400	20,498.69
THE SHIRLEY P. RAYMOND REV	174 CHURCH STREET	008-003	57,000	125,100	15,000	167,100	2,877.46
THOMAS IV, THOMAS S. THE THOMAS FAMILY REALTY	21 WATER STREET	006-003	323,100	339,500	15,000	647,600	11,151.67
THOMPSON, CAROLYN P.	6 PARADISE LANE	002-016-901	0	5,700	5,700	0	0.00
THOMPSON, ERNEST T., JR. AND	401 BACK MEADOW RD	004-034	66,100	191,200	15,000	242,300	4,172.41
THOMPSON, GUY R.	4 HAMMOND STREET	005-013	42,100	99,000	0	141,100	2,429.74
THOMPSON, GUY R.	191 BACK MEADOW RD	004-020	50,500	83,200	0	133,700	2,302.31
THOMPSON, GUY R.	165 BACK MEADOW RD	004-021	51,300	200,600	15,000	236,900	4,079.42
THOMPSON, GUY R. & PAULA S.	147 BACK MEADOW RD	004-022	50,200	0	0	50,200	864.44
THOMPSON, GUY R. AND MONICA	17 BACK MEADOW RD	005-012	147,400	118,700	0	266,100	4,582.24
THOMPSON, M BENJAMIN	533 MAIN STREET	003-012-002	53,200	78,000	21,000	110,200	1,897.64
THORNDIKE, NANCY H.	11 BIRCH LANE	003-057-924	0	22,000	15,000	7,000	120.54
THURSTON, ROY W.	EGYPT ROAD	004-050-002	8,300	0	0	8,300	142.93
THURSTON, ROY W.&	EGYPT ROAD	004-049-001	3,400	0	0	3,400	58.55
TIBBETTS, MILTON F	98 LESSNER ROAD	002-025-901	0	30,100	15,000	15,100	260.02
TIBBETTS, SAMUEL R. JR.	84 LESSNER ROAD	002-025	51,300	147,900	0	199,200	3,430.22
TIBBETTS, SHIRLEY K.	185 LESSNER ROAD	002-009	85,400	152,900	15,000	223,300	3,845.23
TIDEWATER TELECOM, INC.	10 VINE STREET	006-107	49,500	77,500	0	127,000	2,186.94
TIDEWATER TELECOM, INC.	481 BISCAY ROAD	002-043-006	25,600	2,100	0	27,700	476.99
TILDEN, LEIGH	18 DEERFIELD LANE	001-047-004	88,200	232,600	0	320,800	5,524.18
TILDEN, LEIGH, TRUSTEE, THE LEIGH	DEERFIELD LANE	001-047-003	79,000	0	0	79,000	1,360.38
TILLER, SUSAN R.	619 BISCAY ROAD	015-013	261,100	82,100	15,000	328,200	5,651.60
TIMS, JEFFREY W. & JANE E.	528 BISCAY ROAD	002-031-002	80,000	119,300	21,000	178,300	3,070.33
TITUS, LINDA J.	111 CEDAR LANE	004-067-002	119,200	213,800	0	333,000	5,734.26

Name	Location	Map/Lot	Land	Building	Exemption	Total	Tax amt
TOBEY, ROBERT G	52 BRANCH ROAD	003-056-002	44,400	122,000	15,000	151,400	2,607.11
TOWNLEY, LAWRENCE E &	21 TOWNLEY DRIVE	003-043-001	451,300	368,700	15,000	805,000	13,862.10
TOZIER, NATHAN	2 PHILLIPS LANE	003-057-916	0	2,900	2,900	0	0.00
TRAYERS, PAIGE A.	22 CATHEDRAL PINES RD	004-075-002	43,700	66,200	0	109,900	1,892.48
TREMBLAY, CELISTA A.	117 LESSNER ROAD	002-021-001	20,400	46,000	15,000	51,400	885.11
TRESCOT, MARY R & LEE ALLEN	13 LILAC GARDEN RD	010-006-001	84,500	355,300	15,000	424,800	7,315.06
TREXLER, MILTON D. & JOAN M.	88 CASTAWAY COVE LN	004-055	206,800	85,400	0	292,200	5,031.68
TRUSTEE, PATRICIA OSMER REV	DAYS COVE LANE	009-013-001	115,300	0	0	115,300	1,985.47
TWIN VILLAGE LLC	LEWIS POINT RD	006-047-001	92,900	0	0	92,900	1,599.74
ULIN, PRISCILLA R.	64 HUSTON COVE LN	001-032-003	298,500	142,300	21,000	419,800	7,228.96
UNSWORTH, ROBERT & BRIGGS,	120 ELM ST, UNIT#2	006-042-002	90,000	171,500	0	261,500	4,503.03
URQUHART, LYNN	BRANCH RD	003-050-002	29,800	24,200	0	54,000	929.88
URQUHART, LYNNE	508 MAIN STREET	003-001-008	85,300	297,400	0	382,700	6,590.09
UTTER, CHARLES J., ROBERT & VALERIE	390 BRISTOL ROAD	001-001	138,900	283,500	0	422,400	7,273.73
UTTER, CHARLES J., ROBERT F.	OLD COUNTY ROAD	001-001-001	48,900	0	0	48,900	842.06
VAN DYKE, HENRY J. 3RD	58 BEACH LANE	015-003	271,500	35,600	0	307,100	5,288.26
VARN, JANE E	15 HEADGATE ROAD	002-046-005	73,000	266,000	0	339,000	5,837.58
VILLAGE RENTALS, LLC	242 MAIN STREET	006-082	97,400	148,200	0	245,600	4,229.23
VINE STREET, L.L.C.	VINE STREET	006-094-001	105,800	0	0	105,800	1,821.88
VOGEL, DOROTHEA C.	52 CHURCH STREET	006-059	51,300	117,100	21,000	147,400	2,538.23
VOGELS, RICHARD S, JR AND	31 CHURCH STREET	006-096	70,800	92,200	0	163,000	2,806.86
VOLKERS, KAREN A.	10 CHESTNUT LANE	013-011	170,200	211,100	0	381,300	6,565.99
WADE, JIM W. & BARBARA M.	201 BELVEDERE ROAD	003-052	39,000	143,900	15,000	167,900	2,891.24
WALDRON, ELAINE C	70 CATHEDRAL PINES RD	004-075-007	43,700	127,500	15,000	156,200	2,689.76
WALKER, JAMES A. & DORIS E.	36 OLD COUNTY ROAD	001-005-006	103,100	237,200	21,000	319,300	5,498.35
WALKER, MARY	16 LONG LANE	003-057-910	0	16,200	0	16,200	278.96
WALSH, RAYMOND F. IV & BRENDA	OYSTER CREEK LANE	003-055-002	23,100	0	0	23,100	397.78
WALTZ, GARY A. AND	140 BACK MEADOW RD	003-027	43,200	43,800	0	87,000	1,498.14
WARNER, BARBARA J, TRUSTEE	BISCAY ROAD	001-061	143,100	0	0	143,100	2,464.18
WARNER, JONATHON (4/12 INT)							
WARNER, BARRY	LESSNER ROAD	002-001	7,600	0	0	7,600	130.87
WARREN, NATALIE/WALSH,	46 STONEWYCK LANE	001-022-004	75,800	175,200	15,000	236,000	4,063.92
WASE, DAVID E.	6 POWELL LANE	011-026	128,800	216,300	0	345,100	5,942.62
WASS, KELLY R. AND JONATHAN	48 HEADGATE ROAD	002-046-014	44,200	198,500	15,000	227,700	3,920.99
WAY, HELEN FROST	95 MAIN STREET	006-016-001	98,000	91,100	0	189,100	3,256.30
WAY, HELEN FROST	365 BRISTOL ROAD	001-004	378,700	193,300	0	572,000	9,849.84
WAY, HELEN FROST	361 BRISTOL ROAD	001-006-002	126,900	154,300	0	281,200	4,842.26
WAY, HELEN FROST &	363 BRISTOL ROAD	001-006-001	247,300	174,100	0	421,400	7,256.51
WEBBER, GAYLE A.	57-1 CHURCH STREET	007-023	41,300	87,600	15,000	113,900	1,961.36
WEBSTER, RICHARD F. & PATRICIA	182 BRISTOL ROAD	001-030-001	133,100	163,300	21,000	275,400	4,742.39
RICHARD F. WEBSTER LIVING TRUST,							
WEEKS, TIMOTHY M.	33 OAK ROAD	002-032-001	76,700	190,500	15,000	252,200	4,342.88
WEISLOGEL, PAUL O. AND	62 ELM ST, UNIT #1	006-040-001	90,000	67,900	0	157,900	2,719.04
WELCH, CHRISTINE A.	530 MAIN STREET	008-010	251,000	312,200	0	563,200	9,698.30
WELLMAN, SHIRLEY A	174 BACK MEADOW RD	003-040-002	38,400	28,000	0	66,400	1,143.41
WELLS FAMILY IRREVOCABLE	29 PEMAQUID LANE	017-010	193,900	119,600	0	313,500	5,398.47
WELLS FARGO BANK, N.A.	46 ABBIE LANE	004-073-008	49,500	155,200	0	204,700	3,524.93
WELLS, CONSTANCE S	62 SCHOOL STREET	010-027	75,500	89,700	15,000	150,200	2,586.44
WELLS, JANE P; FERRANTE,	19 PEMAQUID LANE	017-009	239,500	143,500	0	383,000	6,595.26
TRUSTEES, JANE PAGE WELLS							
WELLS-HUSSEY POST # 42	527 MAIN STREET	008-011	239,800	209,100	448,900	0	0.00
WELSH, JANET A, ROBERT C &	131 CASTAWAY COVE LN	004-057-004	297,300	68,500	0	365,800	6,299.08
WELSH, ROSALIND	147 ELM STREET	006-068	73,600	135,200	15,000	193,800	3,337.24
WELTON, SEAN K. AND PAUL J.	661 MAIN STREET	003-028	112,400	155,200	0	267,600	4,608.07
WELTON, STEPHANIE, PERSONAL	3 PUMPING STATION LN	004-015	49,200	18,300	0	67,500	1,162.35
ESTATE OF PAUL JAMES WELTON							
WELTON, STEPHANIE, PERSONAL	127 STANDPIPE RD	004-015-002	53,000	165,600	0	218,600	3,764.29
ESTATE OF PAUL JAMES WELTON							
WELTON, STEPHANIE, PERSONAL	14 JULIA LANE	004-015-002-901	0	61,900	0	61,900	1,065.92
ESTATE OF PAUL JAMES WELTON							
WELTON, TRICO	MAIN STREET	005-006	10,800	0	0	10,800	185.98
WELTON, TRICO L.	603 MAIN STREET	005-005	42,000	11,000	0	53,000	912.66

Name	Location	Map/Lot	Land	Building	Exemption	Total	Tax amt
WEST, ELIZABETH A	149 BRISTOL ROAD	011-005	114,800	177,800	15,000	277,600	4,780.27
WESTCOTT, MICHAEL N.	15 HIGH STREET	009-057	125,600	172,400	15,000	283,000	4,873.26
WHEELER, ADAM C.	22 ALEWIFE LANE	003-031-002	45,800	167,800	0	213,600	3,678.19
WHEELER, ROBERT R. & PAULA	114 CHURCH STREET	007-031	128,700	230,500	0	359,200	6,185.42
WHEELER, STEVEN J. & MARCI K.	127 WILLOW LANE	004-044	318,800	139,000	15,000	442,800	7,625.02
WHITE, DELORA	21 MIDCOAST ROAD	003-057-929	0	18,500	15,000	3,500	60.27
WHITE, EDWARD & DARIA (JT)	157 COTTAGE PT RD	012-011	173,100	36,900	0	210,000	3,616.20
WHITE, EDWARD R. AND DARIA	149 COTTAGE PT RD	012-013	195,300	154,200	15,000	334,500	5,760.09
WHITE, JOANN	74 PINE RIDGE ROAD	001-014-011	105,100	224,700	21,000	308,800	5,317.54
WHITE, JONATHAN L.	574 MAIN ST UNIT#113	003-017-113	15,000	39,700	0	54,700	941.93
WHITE, PATRICIA A	574 MAIN ST UNIT#103	003-017-103	15,000	35,400	0	50,400	867.89
WHITE-FAGONDE, NATALIE	343 EGYPT ROAD	004-062-001	44,700	20,700	15,000	50,400	867.89
WHITNEY, WILLIAM J.	224 MAIN STREET	006-081	101,000	210,200	0	311,200	5,358.86
WHITTEN, PATTI G.	642 MAIN STREET	003-031-008	62,200	75,300	15,000	122,500	2,109.45
WIACEK, BRIAN	112 HOFFSES BEACH LN	017-001	192,400	46,800	15,000	224,200	3,860.72
WICK, CHARLES D. AND STANLEY	PINE RIDGE ROAD	001-014-012	82,500	0	0	82,500	1,420.65
WICK, CHARLES D., TRUSTEE	298 BRISTOL ROAD	001-015	130,100	166,200	0	296,300	5,102.29
CHARLES D. WICK REVOCABLE							
WIGGINS, MICHAEL J. & MARY K.	357 BISCAV ROAD	002-046-001	44,000	105,600	0	149,600	2,576.11
WILBER, ANNE S.	16 HAMMOND STREET	005-014	34,700	71,600	15,000	91,300	1,572.19
WILLIAMS, BRIAN H. & VICTORIA	13 SPRUCE LANE	002-048-008	44,000	132,600	15,000	161,600	2,782.75
WILLIAMS, CHRISTOPHER P.	91 BELVEDERE ROAD	003-035	44,300	230,800	15,000	260,100	4,478.92
WILLIAMS, HUGH D. & ROGER M.	16 BISCAV RD	008-016	154,700	281,200	0	435,900	7,506.20
WILLIAMS, KENNETH L.	47 HEADGATE ROAD	002-046-009	87,400	279,300	15,000	351,700	6,056.27
WILLIAMSON, RICHARD M. &	25 POWELL LANE	011-008	131,900	178,200	0	310,100	5,339.92
WILLIWAW, LLC	121 TWIN COVE LANE	016-015	126,900	113,000	0	239,900	4,131.08
WINCHENBACH, DANA	64 STEEP LEDGE ROAD	018-014	86,000	2,300	0	88,300	1,520.53
WINKES, RUDOLF M. & MARY G	174 ELM STREET	006-046	151,600	191,200	0	342,800	5,903.02
WOLF, APRIL C., TRUSTEE	4 CASTAWAY COVE LN	004-054	42,300	122,100	0	164,400	2,830.97
WOLF FAMILY TRUST							
WOODBURY, MADELYN H.	SCHOOL STREET	010-004	36,800	0	0	36,800	633.70
WOODBURY, MADELYN H.	56 HIGH STREET	010-003	65,900	86,500	15,000	137,400	2,366.03
WOODY LANE LLC	SCHOOL STREET	001-047-007	123,200	0	0	123,200	2,121.50
WORKMAN, GEORGE & LISA H.	426 MAIN STREET	010-018	59,700	62,100	0	121,800	2,097.40
WYNNE, EDWARD J. JR., BONNIE, &	52 BRISTOL ROAD	009-036-001	126,400	144,200	15,000	255,600	4,401.43
YEAKEL, MONICA	280 BACK MEADOW RD	004-026-901	0	36,900	15,000	21,900	377.12
YORE FAMILY TRUST	TWIN COVE LANE	016-038-001	19,100	0	0	19,100	328.90
YORE FAMILY TRUST	15 BREEZY COVE LANE	016-021	144,200	86,400	0	230,600	3,970.93
YORE, DORIS	529 EGYPT ROAD	004-077	1,700	8,100	0	9,800	168.76
YORK, BONNIE L.	133 EGYPT ROAD	004-041-003	42,900	94,700	15,000	122,600	2,111.17
YORK, DONALD W. & CATHY W.	62 CENTER STREET	003-063	64,400	204,700	21,000	248,100	4,272.28
YORK, DONOVAN	20 MARSHVIEW LANE	003-063-001	42,800	287,000	15,000	314,800	5,420.86
YORK, JAMES E. & KAREN P.	64 CENTER STREET	003-063-002	46,600	115,100	21,000	140,700	2,422.85
YORK, RALPH W. & BONNIE L.	34 CENTER STREET	003-061-024	42,900	93,500	15,000	121,400	2,090.51
YORK, RICHARD E.	33 VALLEY LANE	001-051	35,900	43,700	15,000	64,600	1,112.41
ZHONG, WANSHAN	6 HEADGATE ROAD	002-046-002	44,000	200,600	15,000	229,600	
Total			156,538,000	239,132,300	67,562,600	328,107,700	

EXEMPT TAX LIST

Owner	Location	Exemption Type	Land Value	Building Value	Exemption Amt	Exempted Taxes
ALNA LODGE AM & FM MASONS	529 Main St	Fraternal Org.	\$ 203,100.00	\$ 34,460.00	\$ 547,700.00	\$ 9,431.39
BAPTIST CHURCH	4 Bristol Rd	Churches	\$ 204,000.00	\$ 458,000.00	\$ 662,000.00	\$ 11,399.64
BAPTIST CHURCH PARSONAGE	249 Main St	Parsonages	\$ 109,300.00	\$ 154,800.00	\$ 20,000.00	\$ 344.40
BISCAY ROAD CORPORATION	50 Moody St	Charitable	\$ 140,400.00	\$ 214,400.00	\$ 354,800.00	\$ 6,109.66
CENTRAL LINCOLN COUNTY AMBULANCE	29 Piper Mill Rd	Charitable	\$ 46,800.00	\$ 356,500.00	\$ 403,300.00	\$ 6,944.83
CENTRAL LINCOLN COUNTY YMCA	525 Main St	Charitable	\$ 162,500.00	\$ 1,989,000.00	\$ 2,151,500.00	\$ 37,048.83
CENTRAL LINCOLN COUNTY YMCA	Main St	Charitable	\$ 41,600.00		\$ 41,600.00	\$ 716.35
CENTRAL LINCOLN COUNTY YMCA	Off Back Meadow Rd	Charitable	\$ 7,900.00		\$ 7,900.00	\$ 136.04
Coastal Kids Pre-School	12 Jackies Trail	Charitable	\$ 109,500.00	\$ 470,900.00	\$ 580,400.00	\$ 9,994.49
CORP OF PRESIDING BISHOP OF THE COVES EDGE, INC.	50 East North Temple	Churches	\$ 175,500.00	\$ 624,700.00	\$ 800,200.00	\$ 13,779.44
DAMARISCOTTA REGION INFO. BUREAU	26 Schooner St	Assisted Living	\$ 620,600.00	\$ 2,178,400.00	\$ 2,799,000.00	\$ 48,198.78
	276 Main St	Charitable	\$ 47,400.00	\$ 23,800.00	\$ 71,200.00	\$ 1,226.06
DAMARISCOTTA RIVER ASSOCIATION	Lessner Rd	Literary/Scient.	\$ 88,800.00		\$ 88,800.00	\$ 1,529.14
DAMARISCOTTA RIVER ASSOCIATION	Bristol Rd	Charitable	\$ 126,400.00		\$ 126,400.00	\$ 2,176.61
DAMARISCOTTA RIVER ASSOCIATION	3 Round Top Lane	Charitable	\$ 447,900.00	\$ 534,600.00	\$ 982,500.00	\$ 16,918.65
DAMARISCOTTA RIVER ASSOCIATION	US Highway 1	Literary/Scient.	\$ 31,500.00		\$ 31,500.00	\$ 542.43
DAMARISCOTTA RIVER ASSOCIATION	109 Belvedere Rd	Literary/Scient.	\$ 41,200.00	\$ 50,200.00	\$ 91,400.00	\$ 1,573.91
DAMARISCOTTA RIVER ASSOCIATION	Belvedere Rd	Literary/Scient.	\$ 29,600.00		\$ 29,600.00	\$ 509.71
DAMARISCOTTA RIVER ASSOCIATION	110 Belvedere Rd	Literary/Scient.	\$ 750,400.00	\$ 261,500.00	\$ 1,011,900.00	\$ 17,424.92
DAMARISCOTTA RIVER ASSOCIATION	Bristol Rd	Charitable	\$ 434,800.00		\$ 434,800.00	\$ 7,487.26
DAMARISCOTTA RIVER ASSOCIATION	Belvedere Rd	Charitable	\$ 32,500.00		\$ 32,500.00	\$ 559.65
DAMARISCOTTA RIVER ASSOCIATION	Oyster Creek Ln	Charitable	\$ 28,600.00		\$ 28,600.00	\$ 492.49
DAMARISCOTTA, TOWN OF	Biscay Rd	Municipal	\$ 30,400.00		\$ 30,400.00	\$ 523.49
DAMARISCOTTA, TOWN OF	Biscay Rd	Municipal	\$ 9,200.00		\$ 9,200.00	\$ 158.42
DAMARISCOTTA, TOWN OF	Parking Lot Ln	Municipal	\$ 374,100.00		\$ 374,100.00	\$ 6,442.00
DAMARISCOTTA, TOWN OF	Standpipe Rd	Municipal	\$ 9,300.00		\$ 9,300.00	\$ 160.15
DAMARISCOTTA, TOWN OF (Bethlehem Cemetery)	Back Meadow Rd	Municipal	\$ 24,600.00		\$ 24,600.00	\$ 423.61
DAMARISCOTTA, TOWN OF (Town Hall & Police Dept)	21 School St	Municipal	\$ 91,000.00	\$ 690,200.00	\$ 781,200.00	\$ 13,452.26
DAMARISCOTTA, TOWN OF (Fire Station)	27 Massasoit Dr	Municipal	\$ 47,100.00	\$ 563,600.00	\$ 610,700.00	\$ 10,516.25
DAMARISCOTTA, TOWN OF (Walpole Cemetery)	Bristol Rd	Municipal	\$ 121,700.00		\$ 121,700.00	\$ 2,095.67
ELDERCARE NETWORK OF GREAT SALT BAY COMMUNITY SCHOOL	6 Hodgdon St 767 Main St	Leased/Hospital Schools	\$ 107,100.00	\$ 388,600.00	\$ 495,700.00	\$ 8,535.95
			\$ 550,800.00	\$ 6,465,200.00	\$ 7,016,000.00	\$ 120,815.52
GREAT SALT BAY SANITARY	Biscay Rd	Sewage Disposal	\$ 29,600.00		\$ 29,600.00	\$ 509.71
GREAT SALT BAY SANITARY DISTRICT	Bristol Rd	Sewage Disposal	\$ 46,700.00	\$ 3,700.00	\$ 50,400.00	\$ 867.89
GREAT SALT BAY SANITARY DISTRICT	121 Piper Mill Rd	Sewage Disposal	\$ 80,400.00	\$ 2,207,000.00	\$ 2,287,400.00	\$ 39,389.03
GREAT SALT BAY SANITARY DISTRICT	Main Street	Sewage Disposal	\$ 17,600.00		\$ 17,600.00	\$ 303.07
GREAT SALT BAY SANITARY DISTRICT	11 Lewis Point Rd	Sewage Disposal	\$ 21,600.00		\$ 21,600.00	\$ 371.95
GREAT SALT BAY SANITARY DISTRICT	562 Main St	Sewage Disposal	\$ 393,600.00		\$ 393,600.00	\$ 6,777.79
GREAT SALT BAY SANITARY DISTRICT	99 Pumping Station Ln	Water Lines	\$ 231,400.00	\$ 107,000.00	\$ 338,400.00	\$ 5,827.25
GREAT SALT BAY SANITARY DISTRICT	Egypt Rd	Sewage Disposal	\$ 33,700.00		\$ 33,700.00	\$ 580.31
GREAT SALT BAY SANITARY DISTRICT	Egypt Rd	Sewage Disposal	\$ 11,400.00		\$ 11,400.00	\$ 196.31
GREAT SALT BAY SANITARY DISTRICT	Egypt Rd	Sewage Disposal	\$ 18,400.00		\$ 18,400.00	\$ 316.85
GREAT SALT BAY SANITARY DISTRICT	15 Golden Ln	Sewage Disposal	\$ 62,400.00	\$ 2,200.00	\$ 64,600.00	\$ 1,112.41
GREAT SALT BAY SANITARY DISTRICT	Biscay Rd	Sewage Disposal	\$ 33,300.00		\$ 33,300.00	\$ 573.43
GREAT SALT BAY SANITARY DISTRICT	Egypt Rd	Sewage Disposal	\$ 72,600.00	\$ 19,300.00	\$ 91,900.00	\$ 1,582.52
GREAT SALT BAY SANITARY DISTRICT	Off Biscay Rd	Sewage Disposal	\$ 30,900.00		\$ 30,900.00	\$ 532.10
INHABITANTS OF THE TOWN OF DAMARISCOTTA	Biscay Rd	Municipal	\$ 15,500.00		\$ 15,500.00	\$ 266.91
LINCOLN COUNTY ASSEMBLY OF GOD	672 Main St	Churches	\$ 127,400.00	\$ 516,700.00	\$ 644,100.00	\$ 11,091.40
LINCOLN COUNTY COMMUNITY THEATRE	2 Theatre St	Charitable	\$ 93,800.00	\$ 325,300.00	\$ 419,100.00	\$ 7,216.90
LINCOLN COUNTY HISTORICAL ASSOCIATION	270 Main St	Literary/Scient.	\$ 51,300.00	\$ 188,000.00	\$ 239,300.00	\$ 4,120.75
MAINE, STATE OF Dept of Inland Fisheries/Game	41 State House Station	Maine,State of	\$ 412,900.00		\$ 412,900.00	\$ 7,110.14
MAINE, STATE OF Dept of Inland Fisheries/Game	41 State House Station	Maine,State of	\$ 174,500.00		\$ 174,500.00	\$ 3,004.89
MAINE, STATE OF Dept of Inland Fisheries/Game	41 State House Station	Maine,State of	\$ 316,700.00		\$ 316,700.00	\$ 5,453.57
MAINE, STATE OF Dept of Inland Fisheries/Game	41 State House Station	Maine,State of	\$ 394,900.00		\$ 394,900.00	\$ 6,800.18
METHODIST CHURCH	Hodgdon St	Churches	\$ 63,500.00		\$ 63,500.00	\$ 1,093.47
MIDCOAST FRIENDS MEETING	77 Belvedere Rd	Churches	\$ 146,100.00	\$ 179,100.00	\$ 325,200.00	\$ 5,599.94
MILES HEALTH CARE, INC.	35 Schooner St	SchoonerCove Hc	\$ 1,255,300.00	\$ 4,682,000.00	\$ 150,000.00	\$ 2,583.00

MILES MEMORIAL HOSPITAL	35 Miles St	Leased/Hospital	\$ 106,600.00	\$ 232,000.00	\$ 338,600.00	\$ 5,830.69
MILES MEMORIAL HOSPITAL	3 Alewife Ln	Leased/Hospital	\$ 120,500.00	\$ 149,000.00	\$ 269,500.00	\$ 4,640.79
MILES MEMORIAL HOSPITAL	4 Alewife Ln	Leased/Hospital	\$ 153,800.00	\$ 487,300.00	\$ 641,100.00	\$ 11,039.74
MILES PROPERTIES, INC.	35 Miles St	Leased/Hospital	\$ 1,246,400.00	\$ 18,019,900.00	\$ 11,829,600.00	\$ 203,705.71
MILES PROPERTIES, INC.	26 Schooner St	Leased/Hospital	\$ 334,400.00	\$ 5,852,500.00	\$ 6,186,900.00	\$ 106,538.42
MOBIUS, INC	319 Main St	Charitable			\$ 230,800.00	\$ 3,974.38
MOBIUS, INC	319 Main St	Charitable	\$ 101,100.00	\$ 292,500.00	\$ 393,600.00	\$ 6,777.79
MOBIUS, INC.	319 Main St	Charitable	\$ 248,700.00	\$ 642,100.00	\$ 890,800.00	\$ 15,339.58
PEMAQUID WATERSHED ASSOCIATION	Castaway Cove Ln	Literary/Scient.				
			\$ 322,300.00		\$ 322,300.00	\$ 5,550.01
PEMAQUID WATERSHED ASSOCIATION	584 Main St	Charitable				
			\$ 69,400.00	\$ 215,800.00	\$ 285,200.00	\$ 4,911.14
PEMAQUID WATERSHED ASSOCIATION	Egypt Rd	Literary/Scient.				
			\$ 16,600.00		\$ 16,600.00	\$ 285.85
PEMAQUID WATERSHED ASSOCIATION	Castaway Cove Ln	Literary/Scient.				
			\$ 19,500.00		\$ 19,500.00	\$ 335.79
SKIDOMPHA LIBRARY ASSOCIATION	184 Main St	Literary/Scient.	\$ 174,400.00	\$ 1,911,300.00	\$ 2,085,700.00	\$ 35,915.75
WELLS-HUSSEY POST # 42	527 Main St	Veterans Clubs	\$ 239,800.00	\$ 209,100.00	\$ 448,900.00	\$ 7,730.06
			<u>\$ 12,534,600.00</u>	<u>\$ 51,700,660.00</u>	<u>\$ 51,308,100.00</u>	<u>\$ 883,525.48</u>

Delinquent Real Estate Taxes

2017 DELINQUENT REAL ESTATE TAXES

Acct Name	Orig Tax	Balance	Acct Name	Orig Tax	Balance
305 STATE STREET, LLC	9,374.57	1,709.91	COLQUHOUN FAMILY		
AGJH, LLC	2,226.55	1,113.27	HOLDINGS, LLC	11,528.79	11,528.79
AKELEY, REBECCA R. & BENNER, RHONDA R	864.44	109.39	CONSTANTINE, DEANE G.	5,586.17	2,793.08
AKELEY, REBECCA R. & RHONDA R. BENNER	700.85	88.69	CROCKETT, MELISSA D. & ANDREW	1,141.69	1,141.69
ANDERSON, THOMAS W.	8,546.29	4,273.14	CROCKETT, MELISSA, PERSONAL	2,605.39	921.14
ANGELL, ANN	3,864.17	1,942.46	CURTIS, JEFFREY D.	6,565.99	3,322.66
APRIL C. WOLF, JENNIFER E. DOYLE,	108.49	54.24	CURTIS, VIRGINIA G., TR	10,852.04	10,852.04
ARTER, THOMAS H. & DEBRA L.	7,731.78	3,865.89	DANFORTH, DEBORAH	4,905.98	2,456.75
AVERILL, MARJORIE E.	4,113.86	4,113.86	DASILVA, JOHN & BARBARA (JT)	1,794.32	1,794.32
BACKMAN, CHRISTOPHER & ANN MARIE	3,065.16	1,532.58	DAVIS, BARBARA A.	737.02	737.02
BATCHELDER, RACHEL A.	943.66	471.83	DAVIS, ZACHARY E. & JILL Y. DAVIS	2,159.39	1,079.70
BENNER, KEVIN	4,575.35	4,575.35	DELANO, MITZI A	1,510.19	1,510.19
BENNER, ROY AND LAURA	328.90	328.90	DESFOSSSES, DAVID & ROWENA (JT)	1,665.17	1,665.17
BETKE, GEORGE C. JR & MARY ANN	9,243.70	4,621.85	DODGE, RICHARD & MAUREEN A	3,760.85	3,760.85
BILLINGS & COLE INC.	2,521.01	1,260.51	DOYLE, JENNIFER E, & CHERYL, & WOLF, APRIL	4,682.12	2,341.06
BOEHLER, ARIFA	2,255.82	1,127.91	DRUM, JAMES K & GLENDA W.,	5,952.95	2,976.47
BOGGS, ROBIN E	5,735.98	2,866.34	DRUM, JAMES K. & GLENDA W.,	967.76	967.76
BOYD, JASON G.	504.55	252.66	DRUM, PETER W. & SHIELDS, REBECCA	3,766.01	3,766.01
BROWN, TIMOTHY B. & MARGARET MC CARTHY	5,782.48	8.46	DUBORD, ROSEWELL	6.89	6.89
BRYANT, JOHN	106.76	106.76	DUNICAN, GREGORY C	2,682.88	2,682.88
BURKE, GAIL F., PERSONAL	1,212.29	606.14	ELLIOTT, BOBBI	18.94	18.94
BURKE, GAIL F., PR	3,647.20	1,823.60	ELLIOTT, WAYNE R.	3,116.82	1,558.41
BURNHAM, DAVID V. & VIRGINIA M.	2,431.46	416.43	ELLIOTT, WAYNE R. & WELLMAN, SHIRLEY	1,465.42	732.71
BURNHAM, FREDERICK A. JR & TERESA	2,787.92	1,424.17	EUGLEY, ROBERT & JEAN	70.60	70.60
BUTCHER, LAKSHMI	5,903.02	2,959.52	FARRIN PROPERTIES	10,271.73	5,177.23
CAMERON, CHELSEA M.	3,716.08	3,716.08	FARRIN PROPERTIES	2,459.02	1,229.51
CHAMERLAIN, LEE & CINDY	130.87	65.43	FELTIS, DALE A. & SHARLENE P. FELTIS	4,181.02	4,181.02
CHAPMAN, BRUCE T.	842.06	842.06	FELTIS, SHAWN T. & APRIL V.	578.59	578.59
CHARBONNET, MARY, TR	2,860.24	1,430.12	FRANCIS, RICHARD & SANDRA (JT)	3,588.65	3,588.65
CLARK, DOUGLAS L. & WEATHERSBY, GINA	4,525.42	4,525.42	FRASER, JACALYN & LINWOOD	342.68	171.34
CLARK, MILLARD S. & ADELE L.	533.82	266.91	FRASER, WILLIAM C., INC.	7,203.13	3,601.56
CLIPPERSHIP LLC	2,977.34	1,398.37	GALLAGHER, RYAN		
CLIPPERSHIP LLC	616.48	308.54	AUGUSTINE	3,883.11	3,883.11
CLIPPERSHIP LLC	614.75	307.61	GIBSON, LAWRENCE L. & KATHRYN	6,042.50	3,021.25
CLIPPERSHIP LLC	559.65	280.03	GILBERT, ROWLAND V JR & SR	4,349.77	4,349.77
COLBURN, ROBERT T & GREEN, LAURIE B	2,491.73	600.16	GOVE, SCOTT A. & CHRISTINE L.	2,107.73	1,053.86
COLLAMORE, SUSAN E.	1,248.45	624.22	GRANT, KAREN G.	1,932.08	1,932.08
COLQUHOUN FAMILY HOLDINGS, LLC	12,656.70	12,656.70	GREAT SALT BAY, LLC	12,241.70	12,241.70
COLQUHOUN FAMILY HOLDINGS, LLC	835.17	835.17			

Acct Name	Orig Tax	Balance	Acct Name	Orig Tax	Balance
GRIERSON, INGRID H.	2,608.83	2,608.83	LERMOND, CARROLL A. &		
GRIERSON, INGRID H.	117.10	117.10	SUSAN L.	3,571.43	3,571.43
HAGAR, JUSTIN M.	3,829.73	3,829.73	LIBBY, LEEANNA L.	3,549.04	1,774.52
HAIR HOUSE, INC.	5,608.55	4,197.33	LIBBY, LEEANNA L.	1,322.50	661.25
HANNA, JENNA K. &			LIBBY, LEEANNA L.	554.48	277.24
DEREK S. HANNA	1,158.91	579.45	LOZIER, JEFFREY W.	1,300.11	6.12
HARVIE, JOHN F. &			MAGISTRELLI, CONSTANCE F.	4,511.64	2,255.82
MARILYN S.	1,616.96	677.72	MANCHESTER III, DUDLEY		
HATCH, BRITT H.	1,539.47	769.73	HALEY	4,199.96	2,098.36
HATCH, PHILLIP W. &			MARCILLE, NANCY E.	9,233.36	9,233.36
NANCY J. JT	2,610.55	2,610.55	MARTIN, JEFFERY A. &		
HELGERSON, PHILIP A. &			JUDITH M.	2,777.59	1,385.79
CAROL R.	702.58	351.29	MCCONNELL, RAYMOND V &		
HELGERSON, PHILIP A. &			MARILYN	7,134.25	3,567.12
CAROL R.	4,837.10	2,418.55	MCDANIEL, ROBERT W. III	468.38	234.19
HERALD, ELSIE	2,143.89	1,071.94	MCLEAN, WOODBURY		
HEYDON, CANDICE M. BOYD	2,646.71	2,646.71	ROBERT	1,150.30	1,150.30
HIGGINS, SHAWN & HOLLY	56.83	56.83	MORRISON HOLDINGS, LLC	1,715.11	857.55
HARTFORD, HEATHER (PR ESTATE			MORRISON HOLDINGS, LLC	1,577.35	788.67
OF WALTER W. HILTON)	1,814.99	1,814.99	MORTON, HAROLD F., JR. &		
HINCK, SUSAN N. &			CHRISTINE	17.22	17.22
KARL O. HINCK	6,493.66	3,246.83	MORTON, HAROLD F., JR. &		
HOFFMAN, JENNIE M. &			CHRISTINE	2,130.11	2,130.11
MARK R.	5,169.44	5,169.44	MOULTON, EVELYN S.	4,503.03	2,251.08
HOLMES, JAMES M	2,341.92	2,341.92	MURPHY, MICHAEL J. &		
HOLMES, MICHELLE	370.23	370.23	LEANNE L.	4,470.31	2,133.22
HOLMES, O.W. INC.	688.80	344.40	MURRAY HILL PROP, INC.	8,146.78	8,146.78
HOPPE ENTERPRISES, LLC	1,814.99	907.49	NAYLOR, FRED & MARIE	497.66	497.66
HOPPE ENTERPRISES, LLC	2,078.45	1,039.22	NAYLOR, FRED D. & MARIE S.	306.52	306.52
HOPPE ENTERPRISES, LLC	576.87	288.43	NAYLOR, FRED D. & MARIE S.	1,257.06	1,257.06
HOPPE ENTERPRISES, LLC	2,848.19	1,424.09	NAYLOR, FRED D. & MARIE S.	764.57	764.57
HOPPE, DENNIS J. &			NEAL WARD, INC	10,271.73	5,135.86
JESSICA M. (JT)	4,272.28	2,136.14	NEGENA, LLC	2,855.08	1,427.54
HORNBERGER, WILLIAM S.	7,394.27	7,394.27	NELSON, KEITH &		
HORTON, PATRICIA A.	5,725.65	2,862.82	TRICIA NELSON	4,878.43	2,439.21
HOURIHAN, THOMAS J. SR	2,080.18	2,080.18	NELSON, OLIVE D.	9,415.90	4,707.95
HUFNAGEL, STEVEN B &	2,727.65	1,363.82	NICOLL, GORDON F. &		
HULL, JONATHAN C-ATTY	4,492.70	4,492.70	MARY E.	6,197.48	6,197.48
HUTCHINGS, FRANCES G., TR	1,403.43	701.71	OLIVIER, NICOLE E.	2,376.36	2,376.36
JACOBS, CHRISTIE &			OLSON, ALAN H. SR, &		
JACOBS, DEAN	4,482.37	1,124.46	JAYNE (JT)	7,928.09	3,964.04
JACOBS, DEAN W.	10,752.17	5,426.04	PARSONS, NEIL L JR, REGINA DAVEY,		
JACOBS, DEAN W. &			WILLIAM H. BREWER	3,016.94	502.81
CHRISTIE J. JACOBS	513.16	128.73	PENNYMAC CORP.	4,690.73	2,345.36
JACOBS, DEAN W. &			PETERS, JAMES R. &		
SARAH A. PLUMMER	7,511.36	3,743.80	DEBRA L. (JT)	5,899.57	2,949.78
JAMES, STACY M.	153.26	153.26	PETERS, JOHN D.	3,221.86	1,610.93
KASTELEIN, KATE L. &			PINKHAM, ALAN E. & VICKI W.	4,967.97	4,967.97
MICHAEL R. KASTELEIN, SR	5,532.79	22.97	PINKHAM, STARR A, TRUSTEE	726.68	726.68
KELLY ENTERPRISES LLC	6,844.95	3,420.48	PLAN B RESTAURANT		
KELSEY, KIMBERLY GAMAGE	2,286.82	2,286.82	HOLDINGS, LLC	11,616.61	11,616.61
KREINDLER, MICHAEL &			PLUMMER, IRENE	501.10	501.10
GILLARD, MICHELLE	1,969.97	984.98	PLUMMER, KEITH E.	3,180.53	1,590.26
LAZZARI, MARK A. & DIANE F.	4,596.02	1,302.86	PLUMMER, KEITH E.	409.84	204.92
LEEMAN, & DAVID M &			POLAND, ERNEST, JR. &		
TAMMY N. JT	3,211.53	3,211.53	COLLEEN J.	652.64	331.48

Acct Name	Orig Tax	Balance	Acct Name	Orig Tax	Balance
PRENTICE, RICHARD S. & IRMA C.	1,957.91	206.95	SIMMONS, LOWELL S. & CHARLOTTE	2,050.90	2,050.90
PRENTICE, RICHARD S. & IRMA C.	2426.30	902.86	SIMS, PATRICIA S	2,734.54	1,367.27
REDONNETT, COREY	2,505.51	2,505.51	SLOCUM, JANE E.	2,696.65	1,348.32
RICE, CHESTER A. & N. KATHERINE	683.63	341.81	SMALL, FREDRICK H. & SYLVIA	2,796.53	2,796.53
RICE, WILLIAM A. & GERTRUDE T.	5,222.83	2,611.41	SMITH, RICHARD F. & DOROTHY A.	2,278.21	1,139.10
RIVER FALLS TRUST	14,373.53	7,298.13	SPEKKE, LEIGH	4,263.67	4,263.67
ROPIAK, JOANNE M	1,081.42	540.71	SPRAGUE, ALAN N.	786.95	786.95
ROSS, JANE B.	3,469.83	1,734.91	SPRAGUE, ALAN N.	2,672.54	2,672.54
RUIT, NINA	4,058.75	2,029.37	SPRAGUE, JODY & LEISA	4,322.22	2,161.11
SCHUMACHER, JOHN M.	3,776.35	3,776.35	SPRAGUE, JODY A. & LEISA L.	1,957.91	978.95
SCOTT ACRES LLC	959.15	475.61	TARASCHI, CAROLINE L	3,581.76	1,790.88
SEARS, ANN MASON & SHIPLEY C.	6,576.32	3,288.16	TARR, GERALDINE & YOUNG, STEPHEN	3,258.02	1,629.01
SEARS, ANN MASON & SHIPLEY C.	3,490.49	1,745.24	TIBBETTS, ELIZA J. ET AL	4,143.13	528.60
SELVERSTONE, GLADYS & JOAN S. VALENTINE, TTEES	3,237.36	1,618.68	TITUS, LINDA J.	5,734.26	5,734.26
SELVERSTONE, NORMAN J.	5,073.01	2,536.50	VINE STREET, L.L.C.	1,821.88	910.94
SEWALL, ROBERT F. & REITA A.	1,906.25	1,906.25	WALDRON, ELAINE C	2,689.76	659.76
SHADIS, PATRICIA, TRUSTEE	2,712.15	1,678.10	WALKER, MARY	278.96	139.48
SIMMONS, CAROL A. & SARAH M.	120.54	105.82	WARNER, BARBARA J, TR	2,464.18	1,232.09
SIMMONS, LOWELL S. & CHARLOTTE	1,506.75	1,506.75	WARNER, BARRY	130.87	130.87
			WEBBER, GAYLE A.	1,961.36	996.71
			WELTON, TRICO	185.98	185.98
			WELTON, TRICO L.	912.66	912.66
			WEST, ELIZABETH A	4,780.27	4,780.27

2016 TAX LIENS

AVERILL, MARJORIE E.	4,325.89	HILTON, WALTER W. & VIVIANNE A. HILTON	2,028.61
BENNER, ROY AND LAURA	415.59	HOLMES, JAMES M	2,587.08
CHAPMAN, BRUCE T.	945.19	HOLMES, MICHELLE	443.77
CLARK, DOUGLAS L. & WEATHERSBY, GINA H (JT)	4,834.62	HOURIHAN, THOMAS J. SR	2,309.63
COLQUHOUN FAMILY HOLDINGS, LLC	13,163.50	HULL, JONATHAN C-ATTORNEY	4,743.99
COLQUHOUN FAMILY HOLDINGS, LLC	80.87	JAMES, STACY M.	327.25
COLQUHOUN FAMILY HOLDINGS, LLC	11,995.81	LEEMAN, & DAVID M & TAMMY N.	3,206.72
CROCKETT, MELISSA D. & ANDREW	967.60	MCLEAN, WOODBURY ROBERT	1,251.34
DaSILVA, JOHN & BARBARA (JT)	1,918.08	MURRAY HILL PROPERTIES, INC.	8,501.02
DAVIS, BARBARA A.	615.64	NICOLL, GORDON F. & MARY E.	6,482.98
DUNICAN, GREGORY C	1,782.16	OLIVIER, NICOLE E.	2,616.25
FELTIS, SHAWN T. & APRIL V.	665.96	PINKHAM, ALAN E. & VICKI W.	5,305.73
FOLLETT, CHAUNCEY & WENDY	160.32	PINKHAM, STARR A, TRUSTEE	819.27
GRANT, KAREN G.	1,870.34	PLUMMER, IRENE	674.88
GRIERSON, INGRID H.	2,774.27	REDONNETT, COREY	2,928.24
HATCH, PHILLIP W. & NANCY J. JT	2,858.70	SCHUMACHER, JOHN M.	3,989.43
HEYDON, CANDICE M. BOYD	2,902.62	SMALL, FREDRICK H. & SYLVIA	3,329.99
		SPEKKE, LEIGH	4,480.99
		SPRAGUE, ALAN N.	415.48
		TIBBETTS, ELIZA J. ET AL	1,538.92

Central Lincoln County Ambulance Service Inc.

Hello,

I would like to share some of what we have been up to in the last year. We responded to a total of 2767 calls in 2016.

For the Town of Damariscotta we have responded to 613 Emergency calls, and have provided 56 Community Paramedicine Home visits.

The Community Home visits are now in the third year of the pilot project and we have been able to demonstrate a positive impact on the patients we have served. Wound care and bloodwork remain our top areas of referrals, along with vitals, respiratory management, and medication compliance. We have worked with asthma education and some congestive heart failure patients. Overall, the project is going well and we are gaining more support for reimbursement.

We have increased our training with our new Medical Control Doctor in an effort to continue to provide the best possible care. Doctor Matt Opacic is one of the Miles Hospital Emergency Department physicians. He has a tremendous amount of experience in Emergency Medicine and has helped us to implement our new stroke care program.

In 2016 we updated an old 2006 ambulance with a brand new 2016 model as part of our equipment plan. The cost was \$122,000. We also were fortunate to receive a private donation of \$24,000, approximately 50% of the cost to help purchase a 2007 used ambulance to replace a 2002 model van. In addition to that, we were able to purchase one more of the advanced Zoll Cardiac Monitors for \$28,000. This leaves us with just two more to go to finish our project of updating all of our monitors. As always, the town money we receive goes into our capital savings and is used towards equipment purchases.

Please contact us if you have any questions, concerns, or would like to learn more about our service.

Respectfully,
WARREN S. WALTZ
Service Chief

Damariscotta Police Department

“Together we make a difference.” This motto has proven true again as we have survived another year and with the continued support from the community, we have kept the town safe. The Damariscotta Police Department would like to thank its citizens, Board of Selectmen, and Town Manager for their continued support throughout 2016.

The department responded to 12,200 calls for service. The officers made 196 arrests and stopped 1,174 vehicles totaling over \$35,000.00 in fines. The officers performed 137 hours of community policing which included foot patrols in the downtown district, being in Great Salt Bay School interacting with children, robbery trainings at the area banks, and various other activities. The remaining calls for service are spread between property checks, welfare checks, drug investigations, etc.

It is no secret that the horrible drug epidemic has reached out everywhere in Lincoln County. There were over 360 confirmed overdose deaths in Maine in 2016 alone. This is about 1 every day. Unfortunately, Damariscotta has been affected as well. Our agency had 1 fatal drug overdose as well as several overdose cases, both unresponsive and becoming unresponsive, in 2016. These situations continue to drive the need for a program that helps addicts get the help they need before the event turns tragic. The Damariscotta Police Department is pleased to announce it has joined a program known as the Lincoln County Recovery Collaborative, Bridges to Treatment Program. This is a county-wide program that aims to guide addicts down a path of recovery versus incarceration. Although the program is in its beginning stages, the progress has been amazing and the resources provided have been very helpful. It is important to understand this program in no way stops our officers from doing their job, it is just another useful tool to help aid in reducing crime and helping the community.

On a similar note our department is now carrying the very effective opioid reversal drug known as NARCAN. This drug has been instrumental in saving hundreds of lives across Maine. The official name for the drug is Naloxone. The drug is designed to reverse the effects of opioids and revive an individual that overdosed on the opioid. Every officer on the department has been given a supply of the drug and has been trained on its use. When we combine this tool with our AEDs and amazing ambulance crews, we will continue to help our citizens in their medical situations.

2016 yielded another awesome Trunk or Treat in the department’s parking lot. There were hundreds of people who turned out for the event. I would like to give a special thanks to Camp Kieve for donating their time and equipment to the event. They provided a climbing wall for both children and adults and their staff was amazing. I would like to thank all the volunteers involved as well for all your hard work. This event is designed to give the children and parents an opportunity to meet with the officers in a fun and friendly environment. It is always great to meet new faces and give a safe environment for the children to trick or treat. We look forward to many more years of this event.

The 2016 Damariscotta Pumpkinfest went off without a hitch. The yearly event drew another large crowd and our department is tasked with keeping the traffic flowing as well as keeping the citizens and visitors safe during the event. I am happy to report there were no injuries related to the activities and we look forward to next year’s events.

In closing, I would like to thank the citizens of our beautiful town for their continued support. Our department is young, motivated, ambitious, professional, and aimed at giving each and every one of you our undivided attention in your time of need.

Respectfully submitted,
JASON WARLICK
Interim Chief of Police

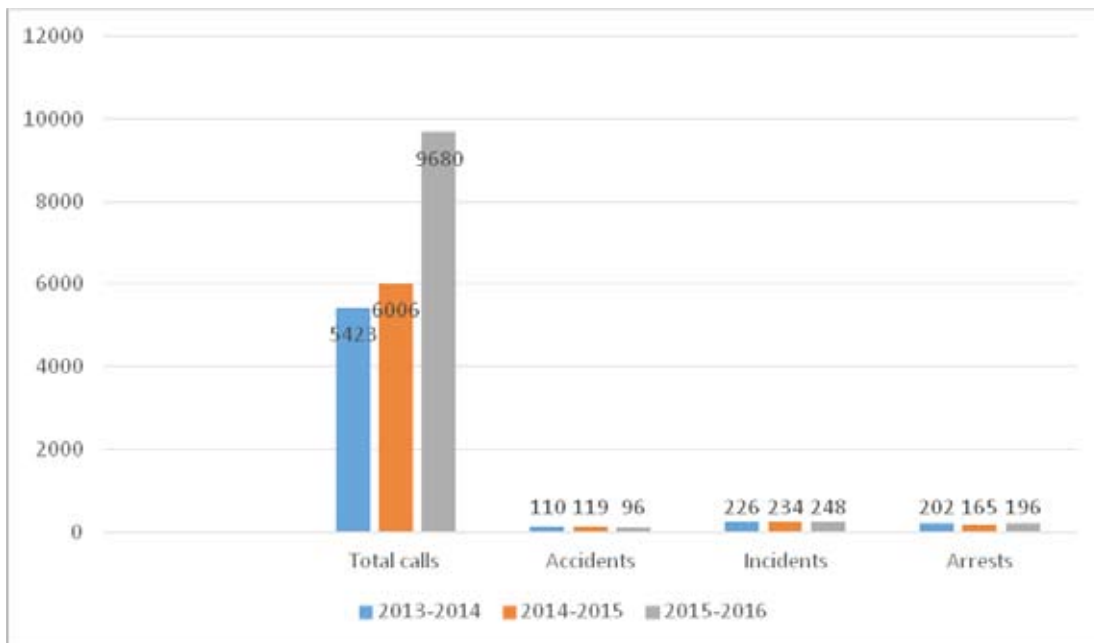
There were 9,680 calls for service in the Town of Damariscotta in the 2015-2016 fiscal year. That is an average of approximately twenty-six calls a day. The breakdown is as follows:

9-1-1 Checks	54	Abandoned MV	4
Animal Complaint	163	Administrative	3
Alarm, Hold Up	2	Alarm, Burglar	136
Assault	6	Assist, Citizen	395
Assist, Other Agency	182	Attempt to Locate	21
ATV Incident	1	Burglary	6
Compliance Check on Inmate	58	Child Abuse	1
Property Checks	5,162	Civil Complaint	23
Criminal Mischief	27	Community Policing	118
Concealed Handgun Permit	2	Disabled Motor Vehicle	52
Domestic Disturbance	28	Drug Investigation	17
Erratic Operations	83	Escort/Transport	94
Fire Alarm	10	Fire, Brush	1
Fire, Structure	2	Fire, Other	20
Fireworks	2	Fighting (non-domestic)	5
Harassment	51	Juvenile Problem	15
K-9 Call Out	6	Loud Noise	14
Littering	3	TipLine Information	4
Medical Emergency	198	Medical Alarm	13
Mental Subject	8	Missing Person	6
Motor Vehicle Accident	173	Motor Vehicle Stops	1,184
Parking Problem	45	Pedestrian Check	48
Parking Enforcement	63	Police Information	255
Lost/Found Property	157	Service	24
Sex Offenses	8	Shoplifting	3
Sex Offender Registration	1	Special Detail	64
Suicidal	11	Suspicious Activity	102
Search Warrant	3	Traffic Hazard	65
Theft/Forgery/Fraud	128	Threatening	19
Traffic Control	225	Trespassing	15
Unwanted Subject	11	Violation of Protection Order	8
Violation of Bail Conditions	1	Violation of Probation	1
Warrant Arrest	5	Welfare Check	62

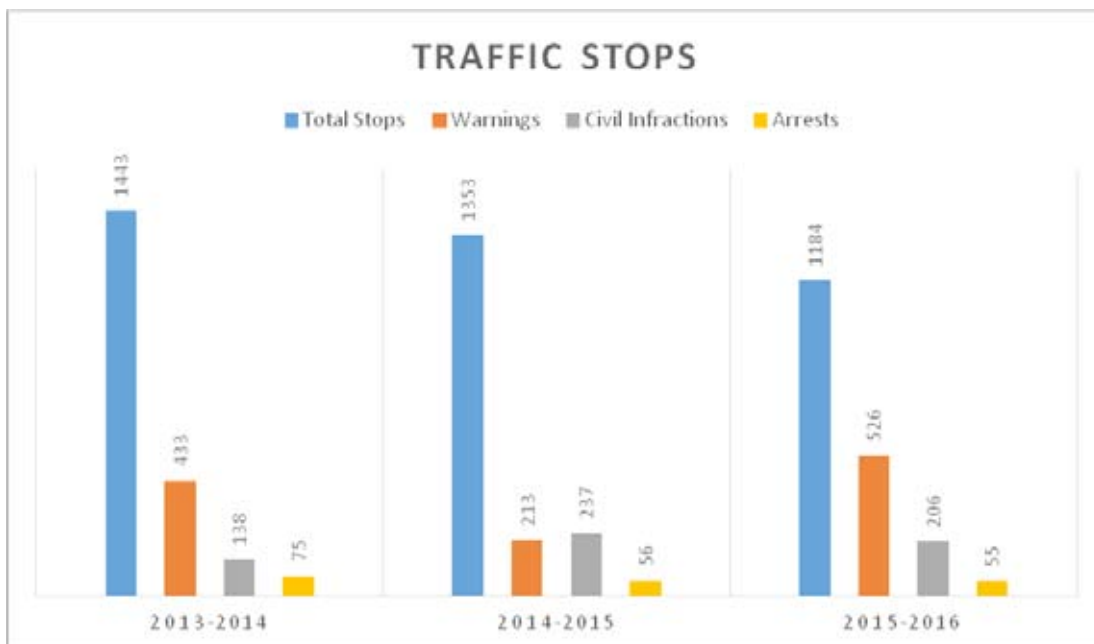
Parking tickets are not included in the calls for service numbers.

Arrests by offense

Aggravated assault	1	DV Assault/DV Criminal Threatening	4
All other larceny	16	Eluding an Officer	1
All other offenses	13	Minor Consuming Liquor	7
Burglary of a motor vehicle	1	Operating while suspended or revoked	9
Criminal Mischief	3	Reckless Conduct	1
Criminal Threatening	1	Theft from building	1
Criminal Trespass	2	Unlawful Sexual Touching	1
Disorderly conduct	4	Unsworn Falsification	1
Driving to Endanger	1	Violating Conditions of Release	10
Driving under the influence	13	Violation of Protection Order	2
Drug equipment violations	2	Warrant Arrest	<u>3</u>
Drug/narcotic violations	11	TOTAL	108



Traffic Stops



During the 15-16 fiscal year, officers stopped 1,184 vehicles resulting in: 206 civil infractions, 526 warnings and 55 arrests or citations. In the 14-15 fiscal year there were a total of 1,353 motor vehicle stops, 213 warnings, 237 civil infractions and 56 arrests or citations, and in the 13-14 fiscal year there were 1,443 stops, 433 warnings, 138 civil infractions and 75 arrests or citations.

Parking Tickets

376 parking tickets were issued from July 1, 2015 to June 30, 2016. Fine amounts totaled \$8,600.00. Of those 277 have been paid. We have collected \$7,650.00 (including penalties). There are still 93 unpaid tickets which have been or are in the process of being sent to collections.

Massasoit Engine Company

To the Residents of Damariscotta, Board of Selectmen and Town Manager,

The Massasoit Engine Company continues to proudly protect the Town of Damariscotta with fire and rescue services, and offers this report for 2016. The Massasoit Engine Company, like many community service organizations, relies on local volunteers to serve and protect local residents. Falling membership on fire departments is becoming a nationwide epidemic. There are fewer people willing to volunteer to serve the communities they live in. We are focusing on recruitment and retention efforts to ensure that the Massasoit Engine Company continues to serve you for years to come. We earnestly request that you join us, there are jobs for everyone on the fire department, from helping with paperwork, volunteering for fund raising efforts, all the way to interior firefighter and operating big red trucks. Please contact the Chief if you are interested in finding out more about firefighting and becoming part of the Massasoit Engine Company's long and proud history of protecting Damariscotta.



Our first engine, the Massasoit Handtub #400, built in 1850 by Hunneman, and put into service protecting the citizens of Damariscotta and the larger community. Shown here in the 2016 Pumpkinfest Parade.

This has been an especially difficult and busy year, with our members responding to 130 calls, a 25% increase over the previous year. These calls included some particularly difficult circumstances. Members and their families must make sacrifices in order to protect and serve the residents of Damariscotta and the surrounding community. I would like to thank our firefighters and their loved ones for their dedication to the Town this year. If you see a firefighter or one of their family members in public, please thank them for their commitment and work to keep the Town safe. I am especially thankful for the support of my wife Kristen and sons Matthew and Thomas.

Officers of the Massasoit Engine Company for 2016

Chief	John C Roberts	Deputy Chief	James Hall
1st Assistant Chief	Jon Pinkham	2nd Assistant Chief	Joshua Pinkham
Foreman of Pumpers	Robert Genthner	Training Officer	Steve O'Bryan
Treasurer	William Brewer	Clerk	Steve O'Bryan
Trustees (3)	Ralph Eugley	Neil Genthner, Jr.	Dan Pinkham
Safety Officer	Thomas Hoepner	Lieutenant	Christopher Hilton



The Massasoit Engine Company in the community: Damariscotta Ladder 4 and Boothbay Harbor's Ladder truck cross sticks for the Pumpkinfest parade. On the right, Damariscotta Engine 3 fills the community ice rink at the DRA Farm one very early and very cold morning in December.

During our call year, the Fire Department responded to 130 calls and expended over 1,132 man hours of time. Firefighter training continues to be a priority for the Department. This year, twenty-three (23) firefighters accumulated over 563 hours of training.

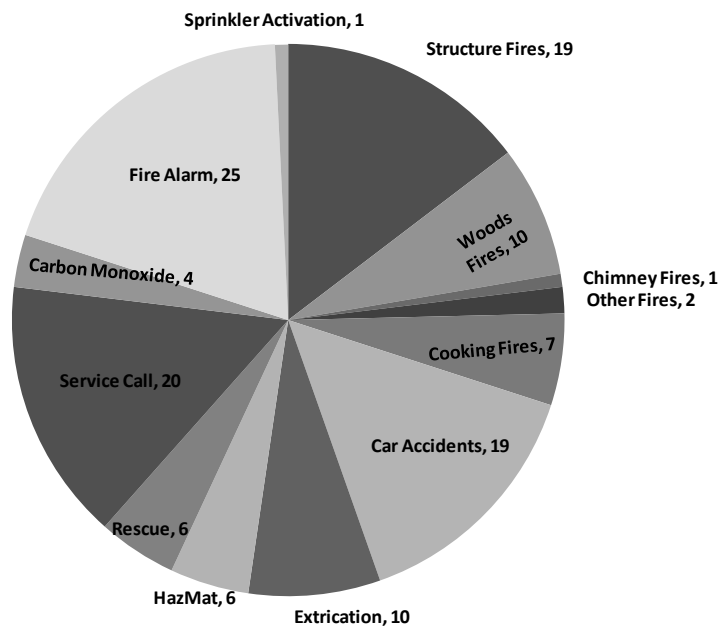
2016 Fire Calls – 130 Total

Structure Fires: 10
Woods Fires: 7
Chimney Fire: 1
Car Fires: 3
Cooking Fires: 4

Fire Alarms: 20
Carbon Monoxide Calls: 4
Car Accidents: 19
Service Calls: 12

Haz-Mat Calls: 11
Rescues: 9
Sprinkler Activation: 2
Extrication: 2

The call breakdown is shown graphically here. Responses to fires made up over a quarter of the calls. Service calls primarily consisted of flooded basements, fallen trees and power line issues.



Respectfully submitted,
JOHN ROBERTS
Massasoit Engine Company Foreman

Road Commissioner

To the Board of Selectmen and Residents of the Town of Damariscotta,

The Public Works Department submits the following report that represents projects and work beginning, ongoing, and completed during the period of July 2015 through June 2016. The Department has been working to improve the building, grounds, and equipment in order to be in compliance with the DOT (Department of Transportation) guidelines. This year the Heater Road facility saw such improvements as a new roof and the painting of trim. The salt shed had collapsed and was re-erected with a winter kit and new walls were installed.

Some of our daily and seasonal duties include weekly trash collection of the downtown area, mowing multiple town properties, the upkeep of the Biscay Beach property, snow plowing and snow removal of the sidewalks, constant pot hole repair as well as repairing or replacing street signs on an as-needed basis. This spring we used the tractor and broom sweeper to clean up sand and salt left on the roadways after the winter plow season. Other areas of focus were the paving of School Street, shoulder work on Egypt Road, Belvedere Extension, and Pinkham Road as well as the replacing of culverts. The town has new street signs that have the town seal on them; they can be seen on the main roads in town.

This year the Damariscotta River Association donated new benches and picnic tables for Riverside Park. The town added a new bench by the docks and flower locations were fixed, which brought back color to those locations left empty for the last few years.

The on-going project, although a slow process, is the Bristol Road sidewalk. During the upcoming years the Town hopes to have the installation of new sidewalks connecting the downtown area to the Miles Hospital entrance.

The Public Works department continues to enjoy working with the other municipal departments to accomplish several goals throughout the town, while also assisting with many community events such as the Pirate Rendezvous, Pumpkinfest, and Earth Day clean up.

The Town completed final design work and sent out requests for proposals for High and School Streets and Branch Road paving projects. During the year, the Department assisted in plans to replace the Egypt Road culvert and, working with Great Salt Bay Sanitary District, to construct major sidewalk, drainage and water line improvements on Elm Street.

Respectfully submitted,
HUGH PRIEBE
Road Commissioner

Great Salt Bay Sanitary District

Great Salt Bay Sanitary District (GSBSD) is a publicly owned, quasi-municipal utility organized to provide safe drinking water in Damariscotta and Newcastle, and to provide wastewater treatment services in the Towns of Damariscotta, Newcastle, and Nobleboro. The District currently has 713 water customers and 1428 wastewater users. Scott Abbotoni is the Water Manager, overseeing all water operations, and LeeAnna Libby is the Wastewater Manager, overseeing all wastewater operations.

Our mission is to provide safe drinking water, adequate fire protection, and effective wastewater treatment. The District is committed to public health, customer service, and environmental protection.

The Drinking Water Division's water supply is "Little Pond," a pristine, 77-acre spring-fed pond with an ultraviolet light water treatment system as a primary disinfectant and chlorine as a secondary disinfectant.

The Welton Tank on Standpipe Rd. in Damariscotta and the Academy Hill Tank in Newcastle feed the Twin Villages.

In 2015 the Water Division replaced 1400 feet of aging A.C. Pipe that had had multiple leaks with new 12-inch H.D.P.E. pipe, therefore eliminating a problem area. During the process the District also replaced old fire hydrants with new ones. As not to excavate the High Street/School Street intersection in the future, the district made provisions for possible expansion down the remainder of School Street by installing valves and extending the main out of the intersection.

The Wastewater Division's wastewater treatment for Damariscotta and Newcastle consists of three aerated lagoons with a capacity of eight million gallons.

The lagoons were cleaned, the aeration system was upgraded and the lagoon liners were inspected in 2012.

In 2015 we began an upgrade to the main plant's electrical and blower system which was finished in 2016.

The Damariscotta Mills area of Newcastle and Nobleboro has a small sand filter, fed by septic tanks which are maintained by the district.

Scott Dodge Jr. of Walpole was hired as a new full time employee in the fall of 2016. The Great Salt Bay Sanitary District's operations are carried out by five full-time employees overseen by an elected six-member Board of Trustees. Representing Damariscotta are William Brewer, John Gallagher, and Raymond McConnell; representing Newcastle are Clayton Huntley and Alan Ray; and representing Nobleboro is Robert Whear. The Trustees meet the second Wednesday each month, 5 p.m. at the District office, located at 121 Piper Mill Road, Damariscotta. The public is encouraged to attend.

Office hours are; Monday – Friday 7:00am - 3:00pm. For more information, please contact our Water Division at 563-3010, or our Wastewater Division at 563-5105.

Respectfully submitted,
SCOTT ABBOTONI
Water Division Manager
LEEANNA LIBBY
Wastewater Division Manager

Nobleboro/Jefferson Transfer Facility

The Transfer Station, operated by Nobleboro and Jefferson, and under contract with Bremen, Damariscotta and Newcastle, provides for the disposal of most types of solid waste generated in the five towns. This year our household waste went to PERC in Orrington. The construction and demolition bulky materials are hauled to a landfill in Norridgewock. We use the services of Lincoln County Recycling to recycle cardboard, newspaper, plastic and many other products. We also recycle our universal hazard waste (televisions, computer, fluorescent light bulbs, mercury switches and rechargeable batteries).

You will see the Transfer Station attendants out helping the customers with their trash and recyclables. They worked very hard to keep the facility neat & safe. Our hopes are that they make your trip to the Transfer Station a positive experience. The Town would like to give many thanks to our three employees - Barry Howell, Brandon Achorn & Linwood Rideout - for all they do for the Transfer Station.

At the Maine Solid Waste annual meeting Barry Howell was presented with the Manager of the Year Award, an award well deserved for his efforts at the Transfer Station. He works hard to save the towns money wherever he can by encouraging all the recycling programs. He has worked with Lincoln County Recycling to start collecting organist (food waste) for them to make into compost. He also set up a program with Paint Care which recycles all kinds of paint. This all takes items out of the solid waste mainstream, saving money.

In 2016 we installed a new set of scales. Our old scales were not able to get certified. The new scales have a metal surface rather than wood. The metal surface should last a lot longer.

This year with the effort of the employees and the public we saved money on the tipping costs of the trash. By doing this we were able to lower the tax commitment to the towns by 4.44%. We feel in the future we will be able to keep the tax commitment level.

The Transfer Station is open from 8:00 a.m. to 4:00 p.m., Tuesday through Saturday. The front gate is closed at 3:50 p.m. each night to allow time to close out the computer. We are closed on Sunday and Monday. This allows our staff to have two days off in a row.

We will continue to review our operations in an effort to provide good service and the most efficient Transfer Station possible. We are interested in your comments and recommendations and will attempt to incorporate them whenever possible.

RICHARD SPEAR,
Transfer Station Agent

**Financial Statement for
Nobleboro/Jefferson Transfer Station**

Beginning Balance 01/01/2016		142,681.07
REVENUES:		
Nobleboro	61,402.02	
Jefferson	94,207.00	
Damariscotta	121,542.96	
Bremen	44,160.00	
Newcastle	99,252.96	
Misc. Fees	8,169.61	
Metal Fees	21,908.85	
Brush Fees	4,195.50	
Tire Fees	2,796.40	
Demo Fees	163,066.43	
Refunds	34.98	
Bottle Fund	3,770.70	
	<u>624,507.41</u>	<u>624,507.41</u>
		767,188.48
Total Expenses for 2016		<u>566,857.39</u>
Balance End of Year 12/31/2016		<u><u>200,331.09</u></u>

Skidompha Library

Annual Report – 2016 - Damariscotta

Because of your continued generosity and support, many Damariscotta residents enjoyed all Skidompha Library has to offer. At the end of 2016, over 1,800 Damariscotta individuals had library cards.

In the last year your library...

Provided meeting, performance, and fundraising space to more than 50 organizations monthly

Presented Chats with Champions and a film series to a combined audience of nearly 1,500

Assisted researchers more than 1,100 times in our Genealogy Department

Engaged with local teens by providing a dedicated teen room and offering programs suited to their needs

Hosted exhibitions for 17 emerging artists in our atrium and in our Carey Art Gallery

Modeled the importance of philanthropy to 270 young readers during our Summer Reading Program (the Lincoln County Animal Shelter received over a half a ton of food and supplies thanks to this effort!)

Listened to your suggestions and continued OWL, our online radio station, to provide programming for people at home (we've had 14,854 listens...and counting!)

Stepped out on a limb to bring you cutting edge programs like Gizmo Gardens, the STEM program for future engineers

Continued to provide literacy programs for learners of all ages, as well as foreign language lessons

Gave a sense of purpose to volunteers of all ages, totaling over 10,000 donated hours (for which we are so grateful!)

Of course, we also circulated items over 100,000 times, including large print books, audiobooks, films, 3 different museum passes, a ukulele, and a telescope! We did all of this while remaining a fiscally sound, friendly, and welcoming non-profit.

With appreciation,
PAM GORMLEY
Executive Director

Lincoln County Television (LCTV)

Lincoln County Television (LCTV), established in 1991, is a non-profit organization that teaches video production, provides production equipment, and manages and distributes videos made and/or requested by local individuals and organizations in Lincoln County. LCTV programming can be seen on Spectrum Cable, Tidewater IPTV, and on the internet at www.lctv.org.

New Series and Shows in 2016 (not inclusive): *What's Cooking, Doc?* A series of shows featuring doctors from Lincoln Health sharing their culinary skills; taped at the Community Kitchen in Damariscotta by Scott Shott. *Old Bristol Historical Society*, a series of lectures taped by Dave Svens. Dave also produced *Legal and Medical Humanistic Perspectives of Aging with Atty. Robert Gregory and Dr. Robert Hunold*, *Don't Let the Blues Hang Around*, *Pemaquid from Above*, and a video of the radio interview he did with *Jesse Owens* in 1973. Jim Blier produced *Heaven's Blend Gospel Concert*, *Rev. Stephen L. Craft Defends Maine Governor Paul LePage*, *River Arts -The Maine Scene -Bluegrass Concert by the Sandy River Ramblers*, and *Bringing Operation Hope to Lincoln County*. Tam Green produced *The Making of a Wigwam*, *River Beats 2016*, *Montessori Damariscotta 2nd Annual Alumni Meet and Greet*, and *Inaugural Poet Richard Blanco at Skidompha*. Bruce Hilsmeier (our newest producer) produced *The Spiritual Possibilities of Aging with Rev. John Nieman*, and the *2016 Maine Summit on Aging*.

Ongoing Local Programming: Spotlight on Seniors, Wuzzup News, Lincoln Academy Basketball, Bristol Consolidated School's Annual Diversity Show, Lincoln County Oral History, Wuzzup Classics, Flying Maine, Lincoln County Historical Association Lectures, Saint Patrick's Catholic Church Mass, GSB Spring Concert, Faith Baptist Church, Lincoln Academy productions, Annual Town Meetings, Lincoln County Candidates Forums, Seacoast Community and Youth Orchestras' Concerts, government meetings from Bristol, Damariscotta, Newcastle and Waldoboro, the annual Pumpkinfest Parade and the Pumpkinfest Regatta Live! LCTV also provides a TV Bulletin Board for local non-profits to advertise their services and events.

New Developments in 2016: With the invaluable help of Hannah Macgee of Hermit Thrush Designs, and LCTV interns Sammy Zaidi and Jim Blier, LCTV was excited to debut a new website in May of 2016. The search feature is a big improvement from the old website – it is much easier to find that one particular video out of the 1985 (and counting) videos we have available on our Video on Demand page.

In December of 2016, after several months of work, LCTV went live with an upgraded broadcasting system. It was about time - we had kept the old one going for 9 years! Dave Svens, volunteer extraordinaire, was primarily responsible for installing the new hardware and testing the software – not an easy task! This upgrade was made possible by a grant obtained by the Town of Damariscotta when they renewed their franchise agreement with the cable company. Thank you Town of Damariscotta! The new broadcast system enables the playing of HD videos so we will be ready whenever the cable company gets around to upgrading our channel to HD.

LCTV would like to take this opportunity to thank the towns of Alna, Bristol, Damariscotta, Edgecomb, Newcastle, Nobleboro and Waldoboro, and our business sponsors -*First Federal Savings*, *Hagar Enterprises*, *Mid-Coast Energy Systems*, and *Lincoln Health* -for their continued financial support.

“Video by the people, for the people” -please consider becoming a LCTV volunteer, producer or sponsor in 2017!

Pemaquid Watershed Association

In 2016 Pemaquid Watershed Association (PWA) celebrated its 50th year conserving the natural resources of the Pemaquid Peninsula through land and water stewardship and education. PWA's primary focus is on the 47 square miles of Pemaquid River watershed which includes Paradise ("Muddy") Pond, Little Pond, Biscay Pond, and Pemaquid Pond. Over half of Damariscotta is in the Pemaquid River watershed. As a Land Trust, PWA provides public access to trails, open space, and shorefront via eleven nature preserves. Doyle Preserve in Damariscotta offers 16 acres of woodland and 1,200 ft. on Pemaquid Pond. First National Bank has sponsored Doyle Preserve since 2004 via PWA's Adopt-a-Trail program.

Among PWA's 13 Board of Directors, six were Damariscotta residents including Bill Brewer, Sandi Day, Mike Kane, Joan Panek, Chris Roberts, and Hylie West. In April 2016 PWA purchased 584 Main St. in Damariscotta. In June the building became the organization's headquarters office. The office is open to the public weekdays 9am – 5pm and serves as a place for learning about how to enjoy and protect the Pemaquid River watershed.

PWA is proud to serve the citizens of Damariscotta during the July 2015-June 30, 2016 fiscal year:

- 7th season of water quality monitoring at Biscay Beach as a service to the Town of Damariscotta for safeguarding swimmers' health and protecting environmental quality.
- 8th year of coordinating the LakeSmart Program, providing free technical assistance to residents on Biscay, Paradise, and Pemaquid Ponds to help protect pondwater quality.
- 12th year of the Courtesy Boat Inspection program to educate boaters and minimize the risk of non-native plants invading the ponds within the Pemaquid River watershed.

Please visit www.pemaquidwatershed.org for a schedule of events and information related to hiking and paddling and much more. PWA thanks our volunteers, members, businesses, other agencies, and our local municipalities for their support of PWA's mission. PWA looks forward to continuing to serve the citizens of Damariscotta and helping to protect this beautiful area.

Damariscotta River Association

Damariscotta River Association (DRA) has partnered with the Town of Damariscotta and its citizens since 1973 to maintain a clean and healthy Damariscotta River, and to conserve local natural areas for public enjoyment and wildlife habitat.

DRA is proud to serve the citizens of Damariscotta by providing:

- Lands and hiking trails, open to school groups and the public, including Great Salt Bay Farm, Round Top Farm, and Whaleback Shell Midden
- Free maps and trail guides (also available online)
- A conference room open for non-profit community meetings at no charge
- Field trips, lectures, and educational programs (attended by the public as well as students at Great Salt Bay Community School and Lincoln Academy, and homeschool families)
- Community garden plots
- Agricultural fields for Twin Villages Foodbank Farm, which grew just under 20,000 pounds of produce in 2016 for donation to area food pantries
- A location for the Damariscotta Farmers' Market
- A community ice-skating rink, skates and warming hut at no charge
- Regular and rigorous water quality monitoring at 7 sites along the Damariscotta River Estuary

DRA is in local schools throughout the year with programs like DEEP (Damariscotta Estuarine Education Program) and Math in the Woods. The Frogs and Pollywogs program for preschoolers and the after-school Junior Naturalist program engage children in nature exploration. Camp Mummichog summer day camp offered eleven week-long sessions for kids age 6 to 19. Scholarships are available for all programs. DRA education programs involved more than 2,200 participants from local communities in 2016.



Our headquarters at Great Salt Bay Farm on Belvedere Road provides hiking trails, hills for sledding, and a welcome center with a nature exhibit room. For a complete calendar of upcoming events and other information, please view our web site at www.damariscottariver.org, or visit us at 110 Belvedere Road.

As ever, we thank you - the Town of Damariscotta and its citizens – for your help and support over the past year. With your continued support, we look forward to future successes in local conservation in 2017.

Respectfully submitted,
STEVEN B. HUFNAGEL
Executive Director

Damariscotta K-12 Education Report

Kimberly Schaff, Principal, Great Salt Bay Community School
Steven Bailey, Superintendent of Schools, AOS 93
Brent Hallowell, Chair, Damariscotta School Board
Stephanie Nelson, Chair, Great Salt Bay CSD Board

Great Salt Bay Community School:

Great Salt Bay Community School is a K-8 grade school serving the children of Bremen, Damariscotta, and Newcastle. The mission of the school is to provide a nurturing, safe, and enjoyable environment in which all children are challenged and inspired to pursue excellence in all aspects of their education.

At all grade levels our learning curriculum is guided by the Maine learning standards. As described by the Maine Department of Education, these “academic standards provide a set of clear expectations as to what students should know, understand, and be able to explain as they progress through each K-12 grade level.” These standards include: English language arts, mathematics, science & technology, social studies, health & physical education, and visual & performing arts. In order to ensure the quality of our educational program, our students in grades 3 - 8 participate in the Maine Educational Assessment (MEA). Consistently, our students have performed above the state average in the areas of reading and mathematics at almost all grade levels. On the science MEAs, our fifth and eighth grade students performed well above the state average.

Seeking to provide our students with an enriching, vibrant, 21st century education, our teachers and staff supplement the classroom experience with visiting educators and field trips. Some of the visiting educators have included Mary Boothby (8th grade printmaking), Mary Cerullo (3rd grade oyster program), Tim Dinsmore (7th grade archeology unit), Sara Gladu (DRA - environmental education), John Meader (myths & astronomy), Belinda Ray (5th grade writing program), and staff from Chewonki and Darling Marine Center. Our students have participated in field trips to Biscay Orchards, Coastal Maine Botanical Gardens in Boothbay, Camden State Park, Maine State Museum, and Old Fort Western.

Great Salt Bay School recognizes that co-curricular and extracurricular programs are an integral part of the total educational program. The co-curricular programs include debate team, drama club, jazz band, math team, robotics club, student council, and yearbook. Our student athletes can participate in archery, basketball, cheerleading, cross country, field hockey, golf, soccer, softball, and track & field. In all of these sports, students have the opportunity to develop good sports skills and attitudes while playing against other schools in AOS 93, as well as the other schools in the Busline League.

Throughout the year the school hosts a number of events to strengthen the sense of community within the school and with the families of GSB. In the fall we gather together for our Open House and PTO-sponsored Welcome Back Dinner, the Harvest Fair, and parent/teacher conferences. In the winter we showcase our music and arts programs with the Winter Band and Choral Concerts, the Beginner Band Concert, the Strings Concert, and the Young Artist Showcase. In the spring we encourage families to get involved in Unplug It Week, the Bike Rodeo, spring concerts, and finally our 8th grade graduation.

Recognizing the importance of connecting our students to their community, our school has built strong community educational collaborations. These include the Darling Center, DRA, Farms & Farms Kitchen, Hidden Valley Nature Center, Camp Kieve, Miles of Friends, Skidompha Library, and the CLC YMCA. Moreover, we pride ourselves in our efforts to give back to community. Each winter our school community sponsors a food drive, GSB Cares-A-Ton, which helps our local food

pantry and we host a Red Cross blood drive. This year GSB has expanded its involvement with our senior living communities by bringing our musicians to perform at Coves Edge and Lincoln Home. These experiences enrich the lives of all those involved, especially our children.

Finally, Great Salt Bay Community School is fortunate to have an active PTO. The mission of the PTO is “to act as an organization that supports GSB students in their many activities and provide assistance to GSB staff in their numerous programs.” The PTO organizes fundraisers, including a Jog-a-thon in September and a “Spring \$5 Fundraiser,” with all proceeds benefiting the school in the form of school-wide cultural events, classroom tools, student scholarships, and extracurricular events. The PTO provides parents the opportunity to learn more about what goes on at GSB, as well as information on issues and topics that are important to parents and students. In addition to the PTO, the school community benefits from the Friends of Great Salt Bay. This non-profit organization is specifically dedicated to supporting our school with a mission to “Enhance the Education of GSB students.”

Each year the Great Salt Bay Community School strives to make the educational experience stronger for its students. Our goal is to “Be Better Than Our Best.” Our students are blessed to live in a community that recognizes that supporting its public school is one of the most important investments of all. Together we are making our future stronger as a community and as a nation by educating our children. Thank you for your support of Great Salt Bay Community School.

We look forward to continuing the Great Salt Bay commitment to excellence!

Damariscotta, Grades 9-12:

Damariscotta has 105 students in grades 9-12, with 91 who attend Lincoln Academy. 14 students attend other public and private schools outside AOS 93 borders. Our students continue to thrive and achieve to high levels. There are 24 students graduating and 19 students entering grade nine. Central Office Administrators of the AOS meet with the Head of School of Lincoln Academy and his Assistants routinely to align curriculum and refine plans to prepare our grade eight students for a successful transition and experience at the Academy.

Thank you for your continued support for our kindergarten - grade 12 learners. It is greatly appreciated.

Sincerely,
STEVEN W. BAILEY
Superintendent of Schools

Central Lincoln County Schools/AOS 93

767 Main St. 1-A, Damariscotta, ME 04543 • 207-563-3044

Name	Position	Ext.
Bailey, Steven	Superintendent	101
Kusturin, Rick	Business Manager	106
Rule, Laurie	Curriculum Coordinator	103
Abruzese, Candice	Payroll & Benefits Manager	105
Lane, Myra	Finance Clerk	110
Fossett, Sue	Director of Special Services	104
Forstrom, Sherry	Special Services Admin. Assistant	104
Ouellette, Angelique	School Psychological Svcs. Provider	109
Gallant, June	Food Services Director	111
Dickens, Ellen	Adult Education Director	563-2811
Merrill, Bonnie	Assistant to the Adult Ed. Director	563-2811

AOS 93 Enrollment as of October 1, 2016

October 1, 2016 Enrollment											
ELEMENTARY ENROLLMENT											
	Pre-K	Kdgn.	1st Grade	2nd Grade	3rd Grade	4th Grade	5th Grade	6th Grade	7th Grade	8th Grade	TOTAL ELEM.
Bristol	12	17	15	16	20	13	18	21	20	11	163
Open Enrollment	0	0	0	0	1	0	1	0	0	0	2
Compass (One Bristol)		1		1	1			1	1		5
Public Tuition										1	1
Bristol Total	12	18	15	17	22	13	19	22	21	12	171
Bremen		3	6	7	11	5	7	6	10	7	62
Damariscotta		15	23	22	13	13	22	17	17	14	156
Newcastle		10	15	16	20	23	23	22	19	14	162
Open Enrollment		3	1	1	3	4	0	3	1	3	19
Superintendent's Agree		0	0	0	1	1	0	0	0	0	2
Public Tuition		0	0	1	3	4	4	1	8	5	26
GSB, CSD Total		33	45	48	53	51	57	51	56	45	427
Jefferson		14	15	18	18	25	19	17	17	16	159
Pathways from out of JVS (1 from JVS)		0	1	1	1	1	1	0	2	2	9
Open Enrollment		0	0	1	0	0	0	0	0	0	1
Superintendent's Agree		1	2	1	0	1	0	0	0	0	5
Jefferson Total		15	18	20	19	27	20	17	19	18	173
Nobleboro		18	17	15	10	19	15	19	14	8	135
Open Enrollment		0	0	1	0	1	2	1	1	1	9
CAL (2 from NCS)		0	0	0	0	0	0	1	4	2	7
Public Tuition		0	0	0	0	0	0	0	0	1	1
Superintendent's Agree		1	0	0	1	0	0	0	1	0	3
Nobleboro Total		19	17	16	11	20	17	21	18	12	151
South Bristol		5	6	3	8	2	8	5	9	2	48
Superintendent's Agree		0	0	0	0	1	0	0	0	0	1
Open Enrollment		0	0	0	3	0	0	1	0	0	4
So. Bristol Total		5	6	3	11	3	8	6	9	2	53
TOTAL ELEMENTARY	90	101	104	116	114	121	117	123	89	975	
	9th Grade	10th Grade	11th Grade	12th Grade	TOTAL SEC.						
Bremen	8	5.5	10	8	31.5						
Bristol	22.5	21	26.5	23	93						
Damariscotta	23	33	26.5	23	105.5						
Jefferson	28	24	29	17	98						
Newcastle	23	17	20	14.5	74.5						
Nobleboro	16	22	16	19	73						
South Bristol	4	7	10.5	4	25.5						
TOTAL SECONDARY	124.5	129.5	138.5	108.5	501						
								AOS No. 93 Total K-12			
								1476			

Central Lincoln County (AOS#93) Adult and Community Education Annual Report

CLC Adult and Community Education provided services to over 900 adults in 2016. We offered the HiSET high school completion program, assisted adults in preparing for college, worked with literacy students and English language learners, provided medical certificate programs and served up a wide variety of enrichment classes for all ages.

We provide basic literacy services along with high school completion classes free of charge in our Learning Center program on Tuesday and Thursday evenings and Monday mornings. Free College Transitions courses are offered through The Lincoln County College Connection (TLC³) – a cooperative program with 3 other Lincoln County Adult Education programs. Dozens of adults from Lincoln County participated in classes that will help them prepare for college through that program.

In 2015-16 we had only 4 students complete a high school credential, a lower number than usual for our program. Another 16 worked towards a high school credential or on basic language and math skills. Anyone 17 or older who is out of school and wants to earn a high school credential or who needs to improve their reading, writing or English language skills should contact us to get started.

We continue to work with Lincoln County Healthcare to provide vocational training in several medical programs. In response to the critical need for CNAs we started a CNA apprenticeship program to allow students to “earn while they learn.” In total we conducted 3 Certified Nursing Assistant courses with 24 students completing the program and receiving certification and employment. We were also able to offer CPR, CRMA and PSS classes.

Hundreds of students enjoyed the more than 120 low-cost, high impact courses offered in Community Education. We continued our combined brochure with the RSU40 Adult Ed brochure which offers a single point of information for classes throughout Lincoln County.

Thank you to each of our supporting towns for the funding that provides these important services. Information about all our programs and services can be found on our web site: <http://clc.maineadulted.org> or by calling us at 563-2811.

Respectfully submitted,
ELLEN DICKENS
Director

Lincoln Academy

Lincoln Academy is an independent secondary school chartered in 1801 to serve the midcoast area. It offers a comprehensive program, including courses at all levels in the areas of English, Mathematics, Science, Social Studies, World Languages, Fine and Performing Arts, Technology Education, Physical Education, and Health. Regional Vocational, Alternative Education, and Special Education programs are available. On a ten-year cycle Lincoln Academy is accredited by the New England Association of Schools and Colleges (NEASC), and was most recently reaccredited in 2015.

In 2017 Lincoln Academy will have newly constructed/renovated fields for both the baseball and softball teams. Other new facilities include The Cable-Burns Applied Technology and Engineering Center (ATEC), Kiah Bayley Hall Dormitory, and the William A. Clark Athletic Field, which all opened in 2015.

Governance: Lincoln Academy is governed by an independent Board of Trustees. Officers include: Christine Wajer '85, President; Sarah Maurer, Vice-President; Dennis Prior '91, Secretary; Robert Nelson, Treasurer. Members include: Ann McFarland '73, Faustine Reny '01, Robert Baldwin '62, Stephen Dixon, Lisa Masters '83, Jon McKane, Karen Moran, William Morgner, Pam Gormley, Marcus Hutchins, and Hugh Riddleberger. David Sturdevant is Head of School.

The Student Body, Day and Residential: Lincoln Academy has a current enrollment of 587 students in the 2016-17 school year. The majority of students come from 16 local towns. 89 residential students come from 19 countries around the world. After 5 consecutive years of growth, the Residential population has met available housing capacity and for the foreseeable future will remain between 80 and 90 students.

Graduates: Of the 148 graduates in the Class of 2016, 102 enrolled in postsecondary education; 90 enrolled in 4-year colleges/universities, 12 enrolled in programs shorter than 4-year (2 year and certificate programs), 43 are employed/seeking employment, and 3 enlisted in military service.

Curriculum: Lincoln Academy remains committed to its comprehensive curriculum as we strive to meet the needs of all students. We have added new courses this year, including AP Computer Science Principles, Introduction to Design, Engineering and Technology, Wood Projects, Metal Projects, Mechanical Projects, and Introduction to Engineering Design. The new courses take advantage of the space and tools in the ATEC building, as well as serve our increasingly diverse population of day and residential students.

Finances: Unlike most independent schools, The Board does not set day tuition. Because most students' tuition is paid by their sending towns, the tuition is established by the State Department of Education using a formula based on average per pupil expenditures of Maine public high schools during the previous two years. The tuition for the 2016-17 school year was increased by 3.9% from the prior year to \$10,530.49 per pupil. The Insured Value (IV) factor is an amount in addition to tuition intended to fund capital maintenance and debt service. The legislated IV factor amount of 10% was reduced in 2009 to 5% and remained at 5% through 2013-14. The legislature voted to partially restore the IV by voting to increase the amount to 6% of the calculated tuition figure for 2014-15. The 6% rate was carried over into 2016-17 and is \$631.83 per pupil for this year. While towns are allowed to continue to pay the full 10% and some of our area towns have done that in the past, this year all sending towns have elected to pay the mandatory 6% rate.

Supporting Lincoln: The state-determined tuition is simply not enough to provide the quality educational experience that Lincoln Academy promises to every student. Because of this, LA depends on support from donors to the Lincoln Fund to make up the deficit. Private contributions have allowed Lincoln to support programs and capital improvements. Money raised through the Lincoln Fund supports students and faculty, and is vital to the life of the school. Since 1997, over \$1.625M has been contributed to general operations, over \$715 for specific programs, and about \$15M for capital projects. Contributions to annual and capital campaigns provide for the perpetuation of and improvements to LA's programs and physical plant without increasing local taxes.

Planning Board, Planner & Land Use Committee

ANNUAL REPORT - FY 2016 (July 1, 2015 - June 30, 2016)

Ordinance Development: At the June 2016 Town Meeting, voters approved a number of technical changes to the Zoning, Floodplain and Shoreland Zoning Ordinances to correct discrepancies in indexing and boundary lines of zoning districts. Also approved were expansions of the C2 Commercial District at the Hagar property on Biscay Road and the Giggey property on Belvedere Road. Of major significance was the approval of a new stand-alone Sign Ordinance which set standards for types, sizes and illumination of signs in the various zoning districts from commercial to residential to rural. The Planning Board took a novel approach to development of the ordinance by bringing in a neutral facilitator to navigate the competing demands on the sign ordinance. This approach was undoubtedly successful in helping forge greater consensus on issues about the draft sign ordinance allowing for its eventual passage.

Long-Range Planning: The Waterfront Committee wrapped up its two years of work on the town waterfront plan with a report to the Selectman in August 2015. Gathered from 276 surveys, the Report identified six major features of the waterfront plan:

(1) Harbor parking lot reconstruction both below and above ground and a seawall to protect Main Street buildings from the 100-year flood for at least 50 years.

(2) Acquire 24 more parking spaces at or near the harbor.

(3) Construct public restrooms at the Harbor parking lot.

(4) Reconstruct Taco Alley as the primary pedestrian/ bicycle access from Main Street to the harbor.

(5) Consider a boardwalk along the harbor shoreline.

(6) Consider structures at Misery Gulch – either a pedestrian bridge or a vehicle parking area.

The Town Planner with the Town Manager continued to explore grant possibilities for funding the new seawall. So far our seawall has not qualified for FEMA or Army Corps of Engineer grants that generally seem to be for larger-scale projects and for locales with long-standing and frequent flooding. In contrast, we represent the newer concerns of floodprone areas considering forecasted future flood damage as sea level rise and storm surge continue.

Land Use Committee: In early 2016 the Selectmen appointed a Land Use Committee to implement the 2015 Comprehensive Plan staffed by the Town Planner. Review of the priorities of the Plan resulted in the Committee deciding to concentrate on goals for aiding aging in place, historic preservation of the downtown and waterfront, and smart growth measures to promote rural conservation and wildlife corridors. It was decided that the initial project was developing an accessory apartment ordinance that would enable aging homeowners to rent out an on-site apartment for additional income, move into the accessory apartment themselves to make room for a caregiver or renters to stay in the big house section. The accessory apartment ordinance would pertain to all size lots, even for those houses on already substandard small lots.

Conferences and Workshops: On a trip organized by the Lincoln County Regional Planning Commission (LCRPC) to the UMO Composites Research Laboratory in Orono, Town staff broached the possibility of collaborating with the Center in using their composite wall panels for our sea wall. These panels do not rust or erode from salt water as traditional cement and rebar walls do. They therefore may represent a significant long-term operational cost saving. The Town is continuing to explore this with the UMO laboratory and all other avenues of funding possibilities.

Development Review: Planning Board permitting activity during 2015/16 responded to a number of smaller commercial developments but also to proposals for multi-unit housing developments for retirees and for working households. A small-scale home occupation day care in the Rural

District was approved. A small bakery next to Chasse Marine was approved. The Board continued to work on securing appropriate outdoor screening and overnight storage of sale goods from a new pawn shop on Business Route One. A small automobile detailing shop on Biscay Road was also approved. Under the Shoreland Zoning Ordinance, a new dock–float system for the Pemaquid Oyster Company on the Damariscotta River was reviewed and approved but was contested at the Board of appeals by an abutter. The issue eventually was resolved through arbitration, the dock–float being able to be installed seasonally.

Of the three multi-unit proposals before the Planning Board in 2015/16, two continued through the site plan review process: the Stepping Stone multi-unit affordable housing proposal on the former Blue Haven property at Hodgdon and Pleasant Streets and the Inn-Along-the-Way (IAW) cluster PUD (Planned Unit Development) proposal for aging retiree people at the former Chapman Farm at the Main Street/Route One intersection. The IAW proposes an inn be adapted from the old farmhouse with 8 apartments, use of the old barn for a community center, possibly a café and 17 single-household dwellings in the back with about 9 acres set aside as permanent open space. The IAW proposal is likely the first cluster PUD in town history.

Planning Board:

JONATHON EATON, Chair
WILDER HUNT, Vice Chair
STEVE COLE
SHARI SAGE
BRUCE GARREN
DAN DAY, Alt.

Town Planner:

ANTHONY DATER

Land Use Committee (LUC):

GEORGE PARKER, Chair
HAAS TOBEY
NATALIE HOUSE
TIM CLARK
ERNIE MCNIFF
BRUCE ROCKWOOD
PAM GORMLEY
ALISON LEE
MATT LUTKUS

Code Enforcement Officer's Report

This past year saw more of an increase in building permits and land use permits than in the last few years.

I have been taking classes to stay up with the required credits to hold all of the various licenses that I have. As of January 1st of this year all Code Enforcement Officers needed to be trained to be a "Mandatory Reporter," someone who has to report suspected abuse or neglect of any kind to DHHS if observed.

I am presently certified in all aspects of my job through 2024.

We issued 57 building permits for the 2015-2016 fiscal year. We also issued 31 interior plumbing permits and 3 for new septic systems.

Any building, addition, or remodel needs to be permitted and, if you get an after the fact permit, the fees are doubled. There also could be monetary penalties added. Any contracted work done in the Shoreland Zone (within 250 feet of water) needs to be performed by a licensed contractor. The contractor needs the state certification number on the permit. If not certified, the contractor will be facing fines from both the State and the Town. It is the homeowners' responsibility to see that any permits are in place before construction begins, including the clearing of land for any type of development.

We have a new sign ordinance and any sign – temporary, permanent or seasonal – needs a permit.

We also have a new fee schedule for building and land use including increased plumbing fees.

Please contact me at the Town office if you have any questions. I am in the office on Tuesdays and Thursdays or by appointment.

Respectfully Submitted,
STAN WALTZ
Code Officer

Town Manager

It is my pleasure to once again provide you with a report on the overall management and administration of your Town government. The Board of Selectmen continues to adopt an annual work plan for the Town administration that helps provide the Town staff with overall direction and focus for the year. My review of the Town's accomplishments is organized by the goals listed in the work plan.

Financial Sustainability-

Balanced Budget- The Town ended the fiscal year under budget while still accomplishing all of the major tasks in the Selectmen's work plan. Holding the line on property tax-funded expenditures became a challenge due to increases in education expenses and, in particular, the costs associated with special needs education. In the coming year the property tax needed to fund local government services is projected to decrease.

Town Investments- As reported in previous years, because the Town uses the services of a professional fund manager, State Statutes allow for increased flexibility in the investment of the Town's trust funds, enabling us to see significantly higher rates of return over the long term. The Town also uses the services of the fund manager to invest capital reserves in "fixed income" accounts, resulting in much higher rates of return than would be obtained from certificates of deposit.

Town Debt- The Town's "consolidated loan" debt was paid off in October 2016. In the later part of the calendar year, the Town made the decision to take advantage of historically low interest rates to fund bond issues to complete the Elm Street Sidewalk Project and the purchase of a multi-function tractor for Public Works. In addition, voters agreed to use bond financing to set aside some of the funding needed for the construction of a restroom downtown and the replacement of a failing culvert on Egypt Road. As of December, 2016, the Town's debt stood at \$573,200.

Infrastructure-

Road Paving- The Town Public Works Committee and staff worked with the Maine Department of Transportation (MDOT) to upgrade their planned paving improvements to Biscay Road and Main and School Streets. High Street, the Town-maintained section of School Street, and Branch Road were repaved early in Fiscal Year 2016 as part of the Town's capital improvement program.

Five Year Capital Improvement Plan- Town staff, the Public Works Committee and the Board of Selectmen continue to annually develop a five-year capital improvement plan as a longer term planning tool.

Waterfront Improvement Project- The Town continues to seek major funding to implement flood resiliency measures to protect buildings in downtown that are within the 1% flood zone. This has significant implications for long term viability of downtown and, more immediately, the cost for flood insurance for properties. The Town is also striving to make some of the less costly improvements to the waterfront area through private donations.

Changes in the public works operation- During the year, the Interlocal public works department shared with the Town of Newcastle was dissolved. This change resulted in Damariscotta having one full-time and one seasonal employee focused on the Town's ongoing maintenance needs. Oversight is provided by me as Town Manager and a citizen public works committee.

Other infrastructure projects and contracts- As is reported in the Cemetery Committee's annual report, the Town contracted for repairs to the Walpole Cemetery arch, a significant historical structure. The Town replaced its salt shed that had been destroyed during the previous winter and it secured important public works and engineering services contracts that supplement the work that can be accomplished in house.

Public Safety-

Please see the reports submitted by the two departments for summaries of their activities during the past year.

Economic Development-

Business interest in Damariscotta increased as the national and state economies rebounded. The Town has one of the most vibrant downtowns in the State. Town staff continue to encourage business development on Center Street near the US 1 Bypass and along Main Street outside of downtown.

Community Development-

Comprehensive Plan- The update to the Town's Comprehensive Plan, adopted at the June 2014 Annual Town Meeting has become the basis for the Town's long-term planning efforts. In late 2014 the Board of Selectmen and the Planning Board held a joint workshop to strategize on the development of land use regulation changes that will encourage such changes as increased opportunities for "aging in place" and economic development. One key objective developed during that meeting, the development of an "accessory use" amendment to the Land Use Ordinance, was later approved by Town Meeting. A Land Use Ordinance Committee is currently working on two other objectives identified in the Comprehensive Plan, the development of an historic preservation ordinance and a plan to promote wildlife corridors in town.

Sign Ordinance- After multiple public hearings and citizen information meetings, the Planning Board completed a draft Sign Ordinance that was approved at the June 2016 Town Meeting. The new ordinance brought Town laws in compliance with a Supreme Court ruling that requires that local regulations be content neutral, it changed a Land Use Ordinance so that no new electronically changeable signs are allowed in the downtown (C-1) District, it allowed electronically changeable signs to be constructed in the C-2 Business District and it restricts the number and size of sandwich board signs.

Intergovernmental Connections-

Interlocal Agreements- The Town continues to have joint ordinances with the Town of Newcastle for harbor management and shellfish harvesting oversight functions. The Town also has agreements with the Lincoln County Sheriff's Office for animal control and shellfish warden services (jointly with Newcastle).

State and Local Government Contacts- The Town continues to enjoy very positive and productive working relationships with key staff in the State Departments of Transportation, Community Development, Environmental Protection and Economic Development; Lincoln County Regional Planning staff; both State legislators; Great Salt Bay Sanitary District staff; other town and city governments; School District staff; and Lincoln County Commissioners and employees.

Citizen Communications/Outreach-

Town e-Newsletter- The Town's "News Briefs from the Town Offices" email newsletter currently has 490 "active" contacts. The newsletters have been sent out on an average of once per month.

Town Manager Notes- The "Town Manager Notes" that accompany each Board of Selectmen's Agenda have also provided an effective means of communicating not only with the Selectmen, but also with citizens and the news media. This document is emailed to over 85 households and businesses in addition to the Selectmen and Town staff.

Other Community Contacts- Town staff continue to have very good working relationships with local business associations and non-profit groups including the Twin Villages Alliance, the Chamber of Commerce, Spectrum Generations, the Rotary Club, Damariscotta River Association, and Pemaquid Watershed Association.

Thank you for the opportunity to serve the Selectmen, citizens and the business community of Damariscotta.

Respectfully,
MATT LUTKUS, Town Manager



Town of Damariscotta

*Administrative Offices
21 School Street
Damariscotta, ME 04543
Telephone – 207-563-5168
Fax – 207-563-6862*

*Office Hours
9 am - 5 pm
except
Wed. – 1 pm - 6 pm*

April 18, 2017

Town Manager's Budget Message

Dear Damariscotta Taxpayers:

Included in the Annual Town Meeting Warrant is the Board of Selectmen's and Budget Committee's recommended Town Budget for Fiscal Year 2018 (July 1, 2017 to June 30, 2018). If approved at Town Meeting, it will result in a minimal change in the 4.58 property tax mil rate for Town Government. The other budgets that determine the FY 2018 property tax rate are the budgets for education (11.33 mils in FY17) and the County Assessment (1.31 mils in FY 17). The total property tax mil rate for FY 17 is 17.22.

When all fees, taxes and grants are taken in account, the overall recommended budget increase for the Town portion of the budget is 1.8 percent over the FY 2017 approved budget. The only portion of the education budget included in the Town Manager's proposed budget is the amount that is requested to be allocated for adult education. Both the secondary and primary school budgets are submitted to the Town Meeting legislative body separately. The recommended budget does not include the overlay that the Board of Assessors will determine as part of the Tax Commitment in July.

Under the revenue section of the budget, revenue sharing has been budgeted at \$ 117,138 based on a projection of revenues in the State's Biennial Budget. It is important to point out that for the fifth year in a row, it is anticipated that the Governor and the State Legislature will divert funds from municipal revenue sharing to meet other State budget obligations. If the State had continued to provide revenue sharing contributions at the statutory level, the estimated revenue to the Town would be \$ 292,845 in FY 2018.

Also, under the revenue section, the Board of Selectmen's and Budget Committee's recommended budget provides for the transfer of funds from the undesignated reserves to reduce the amount of a property tax increase for the coming year. The amount carried over from the undesignated fund balance this year is \$97,500. For FY 2018, it is recommended that \$150,000 be carried over from this fund. At this point, based on the recently completed FY 2016 audit, I am projecting that there will be approximately \$1,044,000 in the undesignated fund balance in June, 2017.

From an overview standpoint, the proposed total budget of \$2,369,579 contains very little in the way of significant changes. The larger line item increases are shown in the employer share of healthcare costs, increases in snow plow contracted costs, and the recommended funding for capital reserves.

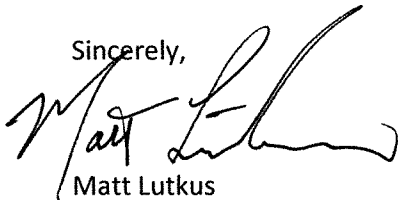
The Town Charter requires that the Manager provide a report of the Town's current indebtedness in this transmittal message. The current debt stands at \$573,200. This is comprised of the fire truck loan that the Town obtained in 2014 and the two bond issues that were approved at a Special Town Meeting in November, 2016.

Although the current budget and this recommended budget could be considered a "status quo" financial plan, the service levels that are funded by property tax dollars, fees and grants will continue to provide an aggressive capital improvement program and compensation for a productive and highly committed staff, as well as a significant allocation for fixed expenses of which the Town has little control.

I would like to thank the Board of Selectmen and the Budget Committee for their thorough review of the Town Manager's recommended budget. Moreover, I am especially appreciative of the efforts of Town Treasurer Cheryl Pinkham who coordinated the Town staff's preparation of this document and the Town department heads for submitting budget requests that are mindful of the Town's limited financial resources.

I look forward to reviewing this budget with you at Town Meeting and responding to any questions that you may have on the Town's proposed expenditures and anticipated revenues.

Sincerely,

A handwritten signature in black ink, appearing to read "Matt Lutkus", written over a horizontal line.

Matt Lutkus

Town Manager

Town of Damariscotta
Warrant for Fiscal Year 2018
Annual Town Meeting
For Period July 1, 2017 to June 30, 2018

LINCOLN, SS

STATE OF MAINE

TO: Jason Warlick, Constable for the Town of Damariscotta, in the County of Lincoln.

GREETINGS:

In the name of the State of Maine, you are hereby required to notify and warn the voters of the Town of Damariscotta, in said County, qualified by law to vote in Town Affairs, to assemble at the Damariscotta Municipal Building, 21 School Street in said Town, on Tuesday, the 13th day of June, A.D. 2017 at 8:00 A.M, then and there to act on Articles 1 and 2.

The polls for voting on Articles 1 and 2 will be open at 8:00 A.M. and will close at 8:00 P.M.

The adjourned meeting to act on the remaining articles in the Warrant will be resumed at the Great Salt Bay Community School, 559 Main Street in said Town on Wednesday the 14th of June, A.D 2017 at 6:30 P.M.,

ARTICLE 1. To choose a Moderator to preside at said meeting.

ARTICLE 2. To elect by secret ballot in accordance with the voter of the Town, the following officers:

Two Selectman/Assessors/Overseers of the Poor (Three-year term)

One School Board Member (Three-year term)

One Sanitary District Trustee (Three-year term)

ARTICLE 3. To choose one Cemetery Trustee for a three-year term. **Selectmen nominate: Mary “Pat” McLean**

ARTICLE 4. To choose four Budget Committee members for three-year terms, one Budget Committee member for a one year term, one Alternate Committee member for a three year term and one Alternate Committee member for two year term.

Selectmen nominate: Karen O’Bryan, Joyce Polyniak, _____ and _____ for three year terms; _____ for a one year term, _____ for the Alternate member three year term, and _____, for the Alternate member two year term.

ARTICLE 5. To act on the reports of the Selectmen/Assessors/Overseers of the Poor, Town Manager, Treasurer, Tax Collector, Town Clerk and other officials.

ARTICLE 6. Shall the Town vote to enact changes to the existing Shoreland Zoning Ordinance of June 14, 2016? These changes will amend the existing Shoreland Zoning Ordinance to be consistent with the Town vote of June 10, 2015 removing the Town from overseeing timber harvesting and substituting the Maine Forest Service and will bring the Ordinance into compliance with the State model for replacing the foundation of nonconforming buildings within the Shoreland Zone.

A copy of this proposed ordinance is on file with the Town Clerk and posted with this warrant.

ARTICLE 7. Shall the Town vote to enact changes to create a consistent format in the Ordinances by modifying the format and making other changes deemed to be non-substantive to the Cemetery Ordinance, the Town Landing Ordinance, the PACE Ordinance, the Posted Roads Ordinance, the Property Maintenance Ordinance and the Driveway/ Driveway Entrance Ordinance?

The Town's Ordinance Format Committee has developed a format for Town ordinances that will ensure consistency in the way that Town laws are presented.

Copies of the proposed ordinances are on file with the Town Clerk and posted with this warrant.

ARTICLE 8. Shall the Town vote to repeal the Solid Waste Disposal and Recycling Ordinance based on the fact that the provisions of the Ordinance are outdated and no longer applicable? The State mandated municipal responsibilities in the area of solid waste disposal are achieved through the Town's contract with the Jefferson-Nobleboro Transfer Station.

Copies of the ordinance that is recommended to be repealed are on file with the Town Clerk and posted with this warrant.

ARTICLE 9. Shall the Town vote to repeal the current Shellfish Conservation Ordinance and adopt the proposed Interlocal Shellfish Conservation Ordinance. The enactment of this ordinance is contingent upon the approval of the identical ordinance by the Town of Newcastle.

Copies of the ordinance that is recommended to be repealed and the proposed new ordinance are on file with the Town Clerk and posted with this warrant.

ARTICLE 10. To see what sum the Town will vote to raise and appropriate for GENERAL GOVERNMENT:

ADMINISTRATION:	Board of Selectmen & Budget Committee recommend:	\$364,677
ASSESSING:	Board of Selectmen & Budget Committee recommend:	\$ 40,924
PLANNING & DEV.:	Board of Selectmen & Budget Committee recommend:	\$ 51,444
SOLID WASTE:	Board of Selectmen & Budget Committee recommend:	\$120,840
MUNICIPAL BLDGS:	Board of Selectmen & Budget Committee recommend:	\$ 39,674
CONTINGENCY:	Board of Selectmen & Budget Committee recommend:	\$ 19,000
LEGAL SERVICES:	Board of Selectmen & Budget Committee recommend:	\$ 17,000
INSURANCES:	Board of Selectmen & Budget Committee recommend:	\$ 15,217
GEN. ASSISTANCE:	Board of Selectmen & Budget Committee recommend:	\$ 5,000
TOTAL GENERAL GOVERNMENT:		
Board of Selectmen & Budget Committee recommend:		\$673,776

ARTICLE 11. To see what sum the Town will vote to raise and appropriate for PUBLIC SAFETY:

POLICE DEPT.:	Board of Selectmen & Budget Committee recommend:	\$519,754
ANIMAL CONTROL:	Board of Selectmen & Budget Committee recommend:	\$ 6,800
FIRE DEPT.:	Board of Selectmen & Budget Committee recommend:	\$109,555
EMERGENCY MGT:	Board of Selectmen & Budget Committee recommend:	\$ 1,739
HYDRANTS:	Board of Selectmen & Budget Committee recommend:	\$143,868
STREET LIGHTS:	Board of Selectmen & Budget Committee recommend:	\$ 16,200
TRAFFIC LIGHTS:	Board of Selectmen & Budget Committee recommend:	\$ 1,020
CLC AMBULANCE:	Board of Selectmen & Budget Committee recommend:	\$ 4,800

TOTAL PUBLIC SAFETY:

Board of Selectmen & Budget Committee recommend: \$803,736

ARTICLE 12. To see what sum the Town will vote to raise and appropriate for PUBLIC WORKS:

HIGHWAY DEPT.:	Board of Selectmen & Budget Committee recommend:	\$392,265
CEMETERY MAINT.:	Board of Selectmen & Budget Committee recommend:	\$ 32,650

TOTAL PUBLIC WORKS:

Board of Selectmen & Budget Committee recommend: \$424,915

ARTICLE 13. To see what sum the Town will appropriate from Trust Funds for the WORTHY POOR:

Board of Selectmen & Budget Committee recommend: \$ 11,000

ARTICLE 14. To see what sum the Town will vote to raise and appropriate for DEBT SERVICE:

General Obligation Loan -Tax Exempt (Elm Street, Public Works Tractor; matures 10/21)	\$ 82,700
General Obligation Loan – Taxable Bond (Rest Room, Egypt Rd Culvert; matures 10/21)	\$ 25,389
General Obligation Loan (‘14 Rosenbauer Tanker/Pumper truck; matures 10/19)	\$ 21,800

TOTAL DEBT SERVICE:

Board of Selectmen & Budget Committee recommend: \$129,889

ARTICLE 15. To see what sum the Town will vote to raise and appropriate to the CAPITAL RESERVE FUND:

Reserve Acct	Projected Balance 6/30/2017	Recommended FY 2018	Total Available FY 2018
Municipal Building	\$5,749	\$4,000	\$9,749
Fire Station	\$84,393	\$6,200	\$90,593
Sand/Salt Shed	\$20,750	0	\$20,750
Restroom	\$71,000	0	\$71,000
SUBTOTAL LAND & BLDGS	\$181,892	\$10,200	\$192,092
Fire Truck	\$220,322	\$107,500	\$327,822
Fire Equipment	\$28,535	\$8,400	\$36,935
SUBTOTAL FIRE DEPT	\$248,857	\$115,900	\$364,757
SUBTOTAL POLICE VEHICLE	\$25,388	\$8,000	\$33,388
Highway Truck	\$51,458	\$9,600	\$61,058
Highway Equipment	\$11,626	\$8,000	\$19,626
SUBTOTAL HIGHWAY DEPT.	\$63,084	\$17,600	\$80,684
SUBTOTAL TECHNOLOGY	\$2,343	\$2,000	\$4,343
Sidewalk Program	\$407,464	\$31,320	\$438,784
Paving & Maintenance	\$69,937	\$62,600	\$132,537
Municipal Parking Lot	\$32,879	\$4,000	\$36,879
SUBTOTAL TRANSPORTATION	\$510,280	\$97,920	\$608,200
SUBTOTAL COMPREHENSIVE PLAN	\$2,397	0	\$2,397
SUBTOTAL CEMETERY	0	\$19,000	\$19,000
SUBTOTAL LANDFILL	\$4,425	0	\$4,425
SUBTOTAL TOWN CLOCK	\$7,693	\$1,000	\$8,693
SUBTOTAL BISCAY BEACH	0	\$3,750	\$3,750
TOTAL RESERVE BALANCES	\$1,046,359	\$275,370	\$1,321,729

TOTAL CAPITAL RESERVE FUND:

Board of Selectmen & Budget Committee recommend: \$275,370

ARTICLE 16. To see what sum the Town will vote to raise and appropriate for the COUNTY TAX ASSESSMENT (Note that this article is essentially for information purposes only since the County Assessment is set by the County Commissioners.)

COUNTY TAX ASSESSMENT: \$446,656.61

ARTICLE 17. To see what sum the Town will vote to raise and appropriate for COMMUNITY SERVICES:

RECREATION & HOLIDAY FUNDS:

Board of Selectmen recommends: \$ 3,000

Budget Committee recommends: \$ 500

TOWN CLOCK:

Board of Selectmen & Budget Committee recommend: \$ 1,250

TOTAL COMMUNITY SERVICES:

Board of Selectmen recommends: \$ 4,250

Budget Committee recommends: \$ 1,750

ARTICLE 18. To see if the Town will vote to raise and appropriate \$6,037 for support of Lincoln County Television:

Board of Selectmen & Budget Committee recommend: \$ 6,037

ARTICLE 19. To see if the Town will vote to raise and appropriate \$21,000 for support of the annual operation of Skidompha Public Library as the public library for the citizens of Damariscotta:

Board of Selectmen & Budget Committee recommend: \$ 21,000

ARTICLE 20. To see if the Town will vote to raise and appropriate the sum of \$1,500 for the provider agency Coastal Kids Preschool.

Article submitted by petition: \$ 1,500

ARTICLE 21. To see if the Town will vote to raise and appropriate the sum of \$1,320 for the provider agency Midcoast Maine Community Action.

Article submitted by petition: \$ 1,320

ARTICLE 22. To see if the Town will vote to raise and appropriate the sum of \$2,990 for the provider agency Spectrum Generations.

Article submitted by petition: \$ 2,990

ARTICLE 23. To see if the Town will vote to raise and appropriate the sum of \$500 for the provider agency Pemaquid Watershed Association.

Article submitted by petition: \$ 500

ARTICLE 24. To see if the Town will vote to raise and appropriate the sum of \$2,200 for the provider agency Healthy Kids.

Article submitted by petition: \$ 2,200

ARTICLE 25. To see if the Town will vote to raise and appropriate the sum of \$5,000 for the provider agency Eldercare Network of Lincoln County

Article submitted by petition: \$ 5,000

ARTICLE 26. To see if the Town will vote to raise and appropriate the sum of \$500 for the provider agency Ecumenical Food Pantry.

Article submitted by petition: \$ 500

ARTICLE 27. To see if the Town will vote to raise and appropriate the sum of \$1,155 for the provider agency New Hope for Women.

Article submitted by petition: \$ 1,155

ARTICLE 28. To see if the Town will vote to appropriate from the Estimated Revenues Account \$743,488 to be applied to reduce the 2018 Tax Commitment.

GENERAL GOVERNMENT: \$ 486,950

INTERGOVERNMENTAL REVENUES: \$ 138,138

STATE REIMBURSEMENTS/TAX EXEMPTIONS: \$ 94,200

STATE REIMBURSEMENT-GENERAL ASSISTANCE: \$ 2,500

POLICE REVENUES: \$ 10,700

TRUST FUND REVENUE: \$ 11,000

Board of Selectmen & Budget Committee recommend: \$ 743,488

ARTICLE 29. To see if the Town will vote to appropriate \$21,000 from the Maine Department of Transportation Local Road Assistance Program and transfer it to the General Fund as a revenue to be applied toward the Highway Department.

Board of Selectmen & Budget Committee recommend \$ 21,000

ARTICLE 30. To see what sum the Town will vote to appropriate from the Undesignated Fund Balance to be applied to reduce the FY 2018 tax rate:

Board of Selectmen & Budget Committee recommend \$ 150,000

ARTICLE 31. To see if the Town will authorize the Board of Selectmen to enter into a contract for the FY2019 purchase a new fire truck in FY 2019 contingent upon Town approval of the expenditure and possible bond financing. This authorization is requested because of the lead time required for the building and delivery of a new fire truck.

ARTICLE 32. To see if the Town will vote to approve the release by the Town of a certain reversionary interest which the Town of Damariscotta holds under a Warranty deed from the Town of Damariscotta, Maine to Central Lincoln County Young Men's Christian Association dated July 5, 2006 recorded in Book 3709, Page 117, Paragraph 2 which reads "In the event the YMCA vacates the property, ownership of the property shall revert to the Grantor." Approval of this article will allow greater flexibility in obtaining financing by the Central Lincoln County YMCA.

ARTICLE 33. To see if the Town will vote to set the first business day of October 2017 (October 2, 2017) and the first business day of April 2018 (April 2, 2018) when all 2018 taxes shall be due and payable in semi-annual installments and instruct the Tax Collector to charge interest at 7.00% per annum on all taxes unpaid after said dates.

ARTICLE 34. To see if the Town will vote to authorize the Tax Collector to offer a 2018 Tax Club Plan to taxpayers who enroll no later than July 31, 2017, who pay the total amount of 2018 taxes by monthly payments from July 1, 2017 to June 30, 2018; who abide by the requirements of said plan; who shall receive from the Town, in return for such payments, full credit for such taxes paid without incurring any charge of interest. To be eligible for the Tax Club all 2017 taxes must be paid in full.

ARTICLE 35. To see if the Town will vote to authorize the Board of Selectmen, on behalf of the Town, to sell and dispose of any real estate acquired by the Town for non-payment of taxes thereon on such terms as they deem advisable and to execute quit-claim deeds thereon, provided the Selectmen give three consecutive weeks' notice of their intentions to make such a sale through public advertisement in a local newspaper. The property may be sold back to the original owner for all taxes due, plus interest and all costs, without the advertisement requirement.

ARTICLE 36. To see if the Town will vote to authorize the Board of Selectmen to spend funds from various reserve funds as they deem necessary in accordance with the capital improvement program.

ARTICLE 37. To see if the Town will vote to authorize the Board of Selectmen to accept gifts of money, bequests, apply for and accept State and Federal Grants, grants from non-profit organizations on behalf of the Town for municipal purposes, including when necessary, the authority to authorize the signing of grant contracts, accept the conditions that accompany gifts of money, bequests, and grant funds, and to appropriate and expend gifts of money, bequests, and grant funds for the authorized purposes.

ARTICLE 38. To see what sum, if any, the Town will vote to authorize the Board of Selectmen to borrow or appropriate from un-appropriated surplus as they deem advisable to meet unanticipated expenses and emergencies that occur during fiscal year 2018. (Estimated balance on June 30, 2017: \$1,044,000)

Board of Selectmen recommends: **\$ 20,000**

ARTICLE 39. To see if the Town will vote to authorize the Board of Selectmen to enter into multi-year contracts subject to annual appropriation at Town Meeting.

ARTICLE 40. To see if the Town will vote to authorize the Board of Selectmen to set the date, hour, and place for the next Annual Town Meeting.

ARTICLE 41. To see if the Town will vote to authorize the Board of Selectmen to dispose of Town owned personal property, under such terms and conditions, as they deem advisable.

ARTICLE 42. To see if the Town will vote to authorize the Board of Selectmen, on behalf of the Town, to expend money for General Assistance as needed.

ARTICLE 43. To see if the Town will vote to accept from the Massasoit Engine Company gifts of money and certain items of equipment to be used for the benefit of the Town and the Massasoit Engine Company.


ARTICLE 44. To see if the Town will vote to re-appropriate money from the sale of Town owned vehicles to the respective departmental vehicle reserve accounts.


ARTICLE 45. To see if the Town will vote to authorize the Tax Collector to accept prepayments of taxes not yet committed, and to pay interest at a rate of 0% (zero) as a courtesy to tax payers who wish to prepay some or all of their uncommitted taxes.


ARTICLE 46. To see if the Town will vote to set the interest rate at 3.00% (three) to be paid by the Town on prepaid abated taxes pursuant to 36 M.R.S.A 4.00% (four) less than the interest rates established by the Municipality.)


Given under our hands at said Damariscotta, Maine this 17th day of May A.D., 2017

Board of Selectmen
Town of Damariscotta


Robin Mayer, Chair



Ronn Orenstein



George Parker, Vice Chair


James Cosgrove

Mark Hagar

Attest


Michelle Cameron, Town Clerk



Independent Auditors' Report

WILLIAM H. BREWER

Certified Public Accountant

858 Washington Street

P.O. Box 306

Bath, Maine 04530

(207) 443-9759

(207) 563-5495

INDEPENDENT AUDITORS' REPORT

Board of Selectmen
Town of Damariscotta
21 School Street
Damariscotta, Maine 04543

We have audited the accompanying financial statements of the governmental activities and each major fund of the Town of Damariscotta, as of and for the years ended June 30, 2016 and 2015, and the related notes to the financial statements, which collectively comprise the Town's basic financial statements as listed in the Table of Contents.

Management's Responsibility for the Financial Statements

Management is responsible for the preparation and fair presentation of these financial statements in accordance with accounting principles generally accepted in the United States of America; this includes the design, implementation, and maintenance of internal control relevant to the preparation and fair presentation of financial statements that are free from material misstatement, whether due to fraud or error.

Auditor's Responsibility

Our responsibility is to express opinions on these financial statements based on our audit. We conducted our audit in accordance with auditing standards generally accepted in the United States of America. Those standards require that we plan and perform the audit to obtain reasonable assurance about whether the financial statements are free from material misstatement.

An audit involves performing procedures to obtain audit evidence about the amounts and disclosures in the financial statements. The procedures selected depend on the auditor's judgment, including the assessment of the risks of material misstatement of the financial statements, whether due to fraud or error. In making those risk assessments, the auditor considers internal control relevant to the entity's preparation and fair presentation of the financial statements in order to design audit procedures that are appropriate in the circumstances, but not for the purpose of expressing an opinion on the effectiveness of the entity's internal control. Accordingly, we express no such opinion. An audit also includes evaluating the appropriateness of accounting policies used and the reasonableness of significant accounting estimates made by management, as well as evaluating the overall presentation of the financial statements.

We believe that the audit evidence we have obtained is sufficient and appropriate to provide a basis for our audit opinions.

Opinions

In our opinion, the financial statements referred to above present fairly, in all material respects, the respective financial position of the governmental activities and each major fund of the Town of Damariscotta as of June 30, 2016 and 2015, and the respective changes in financial position for the years then ended in accordance with accounting principles generally accepted in the United States of America.

Other Matters

Required Supplementary Information

Accounting principles generally accepted in the United States of America require that the management's discussion and analysis and budgetary comparison information be presented to supplement the basic financial statements. Such information, although not a part of the basic financial statements, is required by the Governmental Accounting Standards Board, who considers it to be an essential part of financial reporting for placing the basic financial statements in an appropriate operational, economic, or historical context. We have applied certain limited procedures to the required supplementary information in accordance with auditing standards generally accepted in the United States of America, which consisted of inquiries of management about the methods of preparing the information and comparing the information for consistency with management's responses to our inquiries, the basic financial statements, and other knowledge we obtained during our audit of the basic financial statements. We do not express an opinion or provide any assurance on the information because the limited procedures do not provide us with sufficient evidence to express an opinion or provide any assurance.

Other Information

Our audit was conducted for the purpose of forming opinions on the financial statements that collectively comprise the Town of Damariscotta's basic financial statements. The introductory section, combining and individual nonmajor fund financial statements, and statistical section are presented for purposes of additional analysis and are not a required part of the financial statements.

The combining and individual nonmajor fund financial statements are the responsibility of management and were derived from and relate directly to the underlying accounting and other records used to prepare the basic financial statements. Such information has been subjected to the auditing procedures applied in the audit of the basic financial statements and certain additional procedures, including comparing and reconciling such information directly to the underlying accounting and other records used to prepare the basic financial statements or to the basic financial statements themselves, and other additional procedures in accordance with auditing standards generally accepted in the United States of America. In our opinion, the combining and individual nonmajor fund financial statements are fairly stated, in all material respects, in relation to the basic financial statements as a whole.

The introductory and statistical sections have not been subjected to the auditing procedures applied in the audit of the basic financial statements and, accordingly, we do not express an opinion or provide any assurance on them.



January 18, 2017

Bath, Maine

TOWN OF DAMARISCOTTA
BALANCE SHEETS - GOVERNMENTAL FUNDS
JUNE 30, 2016 AND 2015

	GOVERNMENTAL FUND TYPES			2016 TOTAL	2015 TOTAL
	GENERAL	CAPITAL RESERVES	SPECIAL REVENUE		
ASSETS:					
Cash (Note B)	\$ 1,512,047.91	\$ -	\$ -	\$ 1,512,047.91	\$ 1,660,728.24
Taxes Receivable (Schedule A-7)	234,556.14			234,556.14	50,177.76
Tax Liens (Schedule A-8)	58,995.94			58,995.94	278,665.81
Accounts Receivable (Note C)	30,132.60		2,640.01	32,772.61	46,689.84
Investments	573,098.70			573,098.70	544,950.33
Due From Other Funds	6,615.00	541,246.53	139,997.01	687,858.54	
Total Assets	<u>\$ 2,415,446.29</u>	<u>\$ 541,246.53</u>	<u>\$ 142,637.02</u>	<u>\$ 3,099,329.84</u>	<u>\$ 2,581,211.98</u>
LIABILITIES, DEFERRED INFLOWS, AND FUND BALANCE:					
Liabilities:					
Accounts Payable	\$ 31,044.47	\$ -	\$ -	\$ 31,044.47	\$ 42,154.54
Due To Other Funds	686,081.74			686,081.74	509,101.53
Deferred Revenue (Note P)	12,808.81			12,808.81	632.95
Accrued Payroll	18,982.10			18,982.10	23,838.11
Total Liabilities	<u>\$ 748,917.12</u>	<u>\$ -</u>	<u>\$ -</u>	<u>\$ 748,917.12</u>	<u>\$ 575,727.13</u>
Deferred Inflows:					
Deferred Tax Revenue (Note G)	<u>\$ 210,570.72</u>	<u>\$ -</u>	<u>\$ -</u>	<u>\$ 210,570.72</u>	<u>\$ 260,463.37</u>
Fund Balance:					
Committed for Capital Projects	\$ -	\$ 541,246.53	\$ 114,986.33	\$ 656,232.86	\$ 380,880.55
Assigned for Other Purposes			28,118.00	28,118.00	28,118.00
Assigned for Subsequent Years Expenditures (Note F)	281,521.63			281,521.63	211,162.37
Unassigned (Note Q)	1,174,436.82		(467.31)	1,173,969.51	1,124,860.56
Total Fund Balance	<u>\$ 1,455,958.45</u>	<u>\$ 541,246.53</u>	<u>\$ 142,637.02</u>	<u>\$ 2,139,842.00</u>	<u>\$ 1,745,021.48</u>
Total Liabilities, Deferred Inflows, and Fund Balance	<u>\$ 2,415,446.29</u>	<u>\$ 541,246.53</u>	<u>\$ 142,637.02</u>	<u>\$ 3,099,329.84</u>	<u>\$ 2,581,211.98</u>

The accompanying notes are an integral part of the financial statements

TOWN OF DAMARISCOTTA
 STATEMENTS OF REVENUES, EXPENDITURES, AND CHANGES IN FUND
 BALANCE - GOVERNMENTAL FUNDS
 FOR THE YEARS ENDED JUNE 30, 2016 AND 2015

	GOVERNMENTAL FUNDS			2016	2015
	GENERAL	CAPITAL RESERVES	SPECIAL REVENUE	TOTAL	TOTAL
REVENUES:					
Property Taxes	\$ 5,792,852.67	\$ -	\$ -	\$ 5,792,852.67	\$ 5,348,604.54
Excise Taxes	401,093.06			401,093.06	399,969.32
Intergovernmental Revenues	136,667.00	61,411.26	1,348.54	199,426.80	417,798.40
Education	535,840.14			535,840.14	87,150.70
General Government	109,377.29			109,377.29	141,182.82
Public Works	25,975.66	11,450.00		37,425.66	83,371.60
Public Safety	18,126.91	1,699.52	6,171.47	25,997.90	48,061.82
Unclassified	6,600.00		8,725.44	15,325.44	21,451.77
Interest	35,973.18	3,162.21		39,135.39	33,206.08
Provider Agencies	2,589.18			2,589.18	2,564.55
Total Revenues	<u>\$ 7,065,095.09</u>	<u>\$ 77,722.99</u>	<u>\$ 16,245.45</u>	<u>\$ 7,159,063.53</u>	<u>\$ 6,583,361.60</u>
EXPENDITURES:					
Education	\$ 4,222,541.50	\$ -	\$ -	\$ 4,222,541.50	\$ 3,535,871.01
General Government	497,484.31	10,555.70	1,325.41	509,365.42	521,044.78
Solid Waste Disposal	125,928.48			125,928.48	126,000.00
Public Works	352,331.96	145,305.31	7,532.40	505,169.67	885,576.57
Public Safety	739,220.77	7,707.52	6,119.62	753,047.91	861,307.95
County Tax	439,531.93			439,531.93	403,974.84
Unclassified	51,799.38	3,270.00	624.58	55,693.96	61,457.15
Debt Service	137,799.14			137,799.14	137,787.00
Provider Agencies	13,965.00			13,965.00	14,965.00
Total Expenditures	<u>\$ 6,580,602.47</u>	<u>\$ 166,838.53</u>	<u>\$ 15,602.01</u>	<u>\$ 6,763,043.01</u>	<u>\$ 6,547,984.30</u>
Excess of Revenues Over (Under) Expenditures	<u>\$ 484,492.62</u>	<u>\$ (89,115.54)</u>	<u>\$ 643.44</u>	<u>\$ 396,020.52</u>	<u>\$ 35,377.30</u>
OTHER FINANCING SOURCES (USES):					
Operating Transfers - In	\$ 13,524.36	\$ 258,359.00	\$ -	\$ 271,883.36	\$ 307,003.45
Operating Transfers - Out	(265,559.00)	(7,524.36)		(273,083.36)	(301,003.45)
Total Other Financing Sources (Uses)	<u>\$ (252,034.64)</u>	<u>\$ 250,834.64</u>	<u>\$ -</u>	<u>\$ (1,200.00)</u>	<u>\$ 6,000.00</u>
Excess of Revenues and Other Sources Over Expenditures and Other Uses	<u>\$ 232,457.98</u>	<u>\$ 161,719.10</u>	<u>\$ 643.44</u>	<u>\$ 394,820.52</u>	<u>\$ 41,377.30</u>
Fund Balance, July 1	1,223,500.47	379,527.43	141,993.58	1,745,021.48	1,703,644.18
Fund Balance, June 30	<u>\$ 1,455,958.45</u>	<u>\$ 541,246.53</u>	<u>\$ 142,637.02</u>	<u>\$ 2,139,842.00</u>	<u>\$ 1,745,021.48</u>

The accompanying notes are an integral part of the financial statements

TOWN OF DAMARISCOTTA
 STATEMENTS OF CHANGES IN FIDUCIARY NET POSITION
 NONEXPENDABLE TRUST FUNDS
 CEMETERY AND WORTHY POOR TRUST FUNDS
 FOR THE YEARS ENDED JUNE 30, 2016 AND 2015

	2016	2015
REVENUES:		
Investment Income (Loss)	\$ (23,092.12)	\$ 18,589.99
Sale of Lots	4,400.00	400.00
Contributions	10,000.00	
Total Revenues	<u>\$ (8,692.12)</u>	<u>\$ 18,989.99</u>
EXPENSES:		
Investment Fees	\$ 4,360.88	\$ 4,626.71
Net Income (Loss)	<u>\$ (13,053.00)</u>	<u>\$ 14,363.28</u>
OTHER INCOME (LOSS):		
Operating Transfers - In	\$ 7,200.00	\$ -
Operating Transfers - Out	(6,000.00)	(6,000.00)
Total Other Income (Loss)	<u>\$ 1,200.00</u>	<u>\$ (6,000.00)</u>
Change in Net Position	\$ (11,853.00)	\$ 8,363.28
Net Position, July 1	550,618.36	542,255.08
Net Position, June 30	<u><u>\$ 538,765.36</u></u>	<u><u>\$ 550,618.36</u></u>

STATEMENTS OF CASH FLOWS
 FIDUCIARY FUND TYPE - NONEXPENDABLE TRUST FUNDS
 CEMETERY AND WORTHY POOR TRUST FUNDS
 FOR THE YEARS ENDED JUNE 30, 2016 AND 2015

	2016	2015
CASH FLOWS FROM OPERATING ACTIVITIES:		
Net Income (Loss)	\$ (19,053.00)	\$ 8,363.28
Increase (Decrease) in Due To General Fund	(26,872.00)	5,600.00
Increase (Decrease) in Investment	45,925.00	(13,963.28)
Net Cash Provided by Operating Activities	<u>\$ -</u>	<u>\$ -</u>
Cash Balance, July 1		
Cash Balance, June 30	<u><u>\$ -</u></u>	<u><u>\$ -</u></u>

The accompanying notes are integral part of the financial statements

TOWN OF DAMARISCOTTA
BUDGETARY COMPARISON SCHEDULE - GENERAL FUND
FOR THE YEAR ENDED JUNE 30, 2016

	ORIGINAL AND FINAL BUDGET	ACTUAL
REVENUES:		
Property Taxes	\$ 5,771,491.83	\$ 5,792,852.67
Excise Taxes	369,200.00	401,093.06
Intergovernmental Revenue	136,667.06	136,667.00
Education		535,840.14
General Government	87,446.22	109,377.29
Public Works	41,100.00	25,975.66
Public Safety	16,600.00	18,126.91
Unclassified		6,600.00
Interest	30,000.00	35,973.18
Social Services	2,500.00	2,589.18
Total Revenues	<u>\$ 6,455,005.11</u>	<u>\$ 7,065,095.09</u>
EXPENDITURES:		
Education	\$ 3,882,210.00	\$ 4,222,541.50
General Government	535,635.00	497,484.31
Solid Waste Disposal	132,215.00	125,928.48
Public Works	362,733.00	352,331.96
Public Safety	774,310.00	739,220.77
County Tax	439,532.00	439,531.93
Unclassified	62,787.00	51,799.38
Debt Service	138,229.00	137,799.14
Provider Agencies	13,965.00	13,965.00
Total Expenditures	<u>\$ 6,341,616.00</u>	<u>\$ 6,580,602.47</u>
Excess of Revenues Over Expenditures	<u>\$ 113,389.11</u>	<u>\$ 484,492.62</u>
OTHER FINANCING SOURCES (USES):		
Operating Transfers - In	\$ 6,000.00	\$ 13,524.36
Operating Transfers - Out	(258,359.00)	(265,559.00)
Total Other Financing Sources (Uses)	<u>\$ (252,359.00)</u>	<u>\$ (252,034.64)</u>
Excess of Revenues and Other Sources Over (Under)		
Expenditures and Other Uses	<u>\$ (138,969.89)</u>	<u>\$ 232,457.98</u>
Fund Balance, July 1, 2015	1,223,500.47	1,223,500.47
Fund Balance, June 30, 2016	<u><u>\$ 1,084,530.58</u></u>	<u><u>\$ 1,455,958.45</u></u>

TOWN OF DAMARISCOTTA
STATEMENT OF CASH RECEIPTS AND DISBURSEMENTS
FOR THE YEAR ENDED JUNE 30, 2016

Cash Balance, July 1, 2015		\$ 1,660,728.24
ADD: CASH RECEIPTS:		
Tax Collections:		
Current Year	\$ 5,551,321.48	
Prior Years	<u>226,297.08</u>	
Total Tax Collections		\$ 5,777,618.56
Excise Tax		401,093.06
Departmental (Schedule A-4)		717,184.32
State Revenue Sharing		102,773.17
Homestead		43,294.00
Prepayment of Taxes		1,035.64
Accounts Receivable		26,637.16
Current Year Accounts Payable		305.00
Capital Reserve Receipts		77,722.99
Special Revenue Receipts		23,663.12
Sale of Cemetery Lots		14,400.00
Transfer from Trust Funds		<u>24,390.00</u>
Total Cash Receipts		<u>7,210,117.02</u>
Total Cash Available		\$ <u>8,870,845.26</u>
LESS: CASH DISBURSEMENTS:		
Departmental (Schedule A-4)	\$ 6,530,880.90	
Prior Year Accounts Payable	42,154.54	
Capital Reserve Expenses	166,838.53	
Special Revenue Expenses	15,602.01	
Prior Accrued Salaries	23,838.11	
Transfer to Trust Funds	5,918.00	
Current Year Accounts Receivable	<u>466.56</u>	
Total Cash Disbursements		<u>6,785,698.65</u>
Cash and Investment Balance, June 30, 2016		<u><u>\$ 2,085,146.61</u></u>

TOWN OF DAMARISCOTTA
STATEMENT OF CHANGES IN UNAPPROPRIATED SURPLUS
FOR THE YEAR ENDED JUNE 30, 2016

Unappropriated Surplus, July 1, 2015		\$ 1,126,680.99
INCREASE:		
Operating Account Balances Lapsed - Net (Schedule A-4)	\$ 117,222.18	
Decrease in Deferred Property Taxes	<u>49,892.65</u>	
		<u>167,114.83</u>
Total Available		\$ 1,293,795.82
DECREASE:		
Appropriated at Annual Town Meeting	\$ 100,000.00	
Appropriated at Special Town Meeting - July	1,000.00	
Approved at Special Town Meeting	<u>18,359.00</u>	
		119,359.00
Unappropriated Surplus, June 30, 2016		<u><u>\$ 1,174,436.82</u></u>

U.S. Senator's Report

Washington, DC

Dear Friends of Damariscotta:

Since being sworn into the Senate in 2013, I have made it my mission to address at the federal level the most important issues facing our great state. Working closely with my colleagues in the Maine Congressional Delegation, we've been able to successfully secure a number of legislative victories that support our state's economy, our rich traditions, and the hardworking people I am proud to represent.

In an increasingly polarized Congress, my goal as an Independent is to put partisanship aside, build consensus and further common-sense solutions to address the needs of the American people. To this end, I have cofounded the Former Governors Caucus, a group of former state executives who are frustrated with legislative gridlock and eager to find bipartisan solutions. And as always, I aim to bridge the partisan divide by hosting barbeque dinners in Washington with colleagues ranging from Ted Cruz to Elizabeth Warren. If you know a person's children, then you see them as a mother or father and not a rival vote, and working to further personal dialogue and build relationships can lay the foundation for successful legislation.

One of the accomplishments of which I am most proud is the legislative victory that protects our college students and their families from an expensive hike in student loan interest rates. In 2013, as students faced a significant spike in interest rates that would have taken thousands of dollars out of their pockets, I brought together colleagues from across the political spectrum to broker compromise legislation called the Bipartisan Student Loan Certainty Act. Thanks to this bill, students will save \$50 billion over the next 10 years by lowering their interest rates, which means that a student in Maine will now save between \$3,000 and \$6,000 over the life of their loan.

Being an Independent in the Senate has allowed me to make calls and vote on policies that are best for Maine, but it has also made it possible to play key roles in finding simple solutions and legislative fixes that make good commonsense to both parties. Of course, much of what we do in the Senate doesn't happen on the Senate floor, or even in committee. Instead, it involves working across all levels of government to ensure the State of Maine receives attention and support from the federal government.

Take, for example, the opioid and heroin epidemic devastating communities across our state. While Congress has passed legislative solutions aimed at expanding access to medical treatment, I've also pressed for other changes that can be accomplished more quickly and make a more immediate difference in Maine. For example, I successfully urged the U.S. Department of Health and Human Services to increase the number of patients to whom a doctor can provide medication-assisted treatment, and in 2015 brought the Director of the Office of National Drug Control Policy to Brewer to meet directly with Mainers and hear their stories. I've also engaged law enforcement – including the Drug Enforcement Agency – to crack down on the production of opioids and work to limit their diversion. Together, Senator Collins and I helped pass the Northern Border Security Review Act to combat drug and human trafficking along our border with Canada.

While the opioid epidemic is certainly our biggest public health crisis, job loss in Maine is still our number one economic problem and that's why we need to focus on bringing good paying jobs back to Maine and protecting the ones we still have. As a member of the Armed Services Committee, I teamed up with Senator Collins and Representative Poliquin to successfully secure a provision in the defense bill that can help domestic shoe manufacturers like New Balance. The three of us also worked together with the Department of Commerce to establish an Economic

Development Assessment Team, known as an EDAT, to assist Maine's forest industry in the wake of several mill closures. We have an incredible spirit of innovation and ingenuity in Maine and I believe finding ways to invest in that spirit will reignite Maine's forest products sector and our economy. Part of our economic path forward must also include expanding access to highspeed broadband, which can help connect our businesses and communities to information and economic opportunities.

As a member of the Senate Armed Services and Intelligence Committees, I work to keep Maine and our nation safe. Part of that important work means continuing to work for funding for the construction of Navy ships that will be used to protect American interests across the globe. We all know that "Bath Built is Best Built," which is why I've fought to authorize funding for Navy ships built at BIW. The best way to preserve peace is by deterring war through unassailable strength, and to do that we must support our shipbuilders and our brave service members and invest in our military. I strive to meet this solemn responsibility every day as a member of these committees, which is why I hardly ever miss a hearing and take great care in overseeing the agencies sworn to keep us safe. Armed Services Chairman John McCain called me "one of the most serious and hard-working members" of the Committee, and that's a humbling compliment from a true American hero.

As always, please call or write me with thoughts or concerns with matters currently before Congress, or if you need assistance navigating a federal agency. As a public servant, it is critical to me to listen and learn from you, which is why staying connected with people from all over our beautiful state remains a top priority for my work in the Senate. Please call my toll-free line at 1-800-432-1599 or one of my offices: Augusta (207)622-8292, Bangor (207)945-8000, Presque Isle (207)764-5124, Scarborough (207)883-1588, or Washington, D.C. (202)224-5344. You can also write me on our website at www.king.senate.gov/contact.

It is an honor and a privilege serving the people of Maine in the Senate, and I look forward to working with you in our search for a more perfect Union.

Sincerely,
ANGUS S. KING, JR.
U.S. Senator

U.S. Senator's Report

Washington, DC

It is an honor to represent Maine in the United States Senate. I am grateful for the trust the people of our State have placed in me and welcome this opportunity to share some key accomplishments.

Growing our economy by encouraging job creation remains a top priority. The tax relief bill enacted during this last Congress contains provisions I authored to provide small businesses with the certainty that they need to invest, grow, and, most important, hire new workers. The 2017 National Defense Authorization Act includes a provision the Maine delegation worked together to champion requiring that military recruits be provided with athletic footwear made in America, as is required for other equipment and uniform items whenever possible. This is a great victory for our troops and for the 900 skilled workers at New Balance factories here in Maine.

Maine's contributions to our national security stretch from Kittery to Limestone. As a senior member of the Appropriations Committee, I successfully advocated for critical funding for projects at the Portsmouth Naval Shipyard and \$1 billion towards the construction of an additional ship that will likely be built at Bath Iron Works. This funding will strengthen the Navy and our national security, and the additional destroyer will help meet the Navy's goal of a 355-ship fleet.

Maine's growing population of older individuals creates many challenges. That's why, as Chairman of the Senate Aging Committee, my top three priorities are fighting fraud and financial abuse directed at our nation's seniors, increasing investments in biomedical research, and improving retirement security.

The Aging Committee's toll-free hotline (1-855-303-9470) makes it easier for senior citizens to report suspected fraud and receive assistance. Last May, a call to the hotline helped lead to the arrest of a national crime ring targeting seniors, and in June I worked to secure the humanitarian release of a Maine senior who had been imprisoned in Spain after being victimized by an international drug smuggling scam.

The Aging Committee also released an extensive report detailing the findings of our bipartisan investigation into the abrupt and dramatic price increases for prescription drugs whose patents expired long ago.

I advocated strongly for the \$2 billion increase in funding for the National Institutes of Health to advance research on such diseases as diabetes and Alzheimer's. I also championed and authored portions of the 21st Century Cures Act that will further support biomedical innovation and make significant reforms to our mental health system.

The Senate also took steps in the past year to combat the nation's heroin and opioid epidemic by passing the Comprehensive Addiction and Recovery Act (CARA), which I was proud to cosponsor. CARA is a monumental step forward in our effort to address the devastating addiction crisis affecting countless families and communities across the country and right here in Maine.

A Maine value that always guides me is our unsurpassed work ethic. In December 2016, I cast my 6,236th consecutive vote, continuing my record of never missing a roll-call vote since my Senate service began in 1997.

I appreciate the opportunity to serve Damariscotta and Maine in the United States Senate. If ever I can be of assistance to you, please contact my Augusta state office at (207) 622-8414 or visit my website at www.collins.senate.gov. May 2017 be a good year for you, your family, your community, and our state.

Sincerely,
SUSAN M. COLLINS
U.S. Senator

U.S. Representative's Report

Dear Friend,

I hope this letter finds you well. It's a privilege to share an update on my work to represent you and your family in Washington and in Maine.

As always, the interests of my constituents are what guide my work. There are many things I could talk about in that regard. But I want to focus here on one issue of particular importance—economic development. Having good-paying jobs allows future generations to make this wonderful state their home. With that goal in mind, I'm working to address Maine's economic challenges and capitalize on its opportunities.

One such opportunity is agriculture, where Maine is bucking national trends. The average age of our farmers is actually going down while acreage in cultivation is going up. Consumer demand for local food is driving that growth. I've been successful in reforming federal policies to help farmers and processors meet that demand. My work will continue this year as Congress reauthorizes the Farm Bill.

I'm also working to support jobs in our coastal communities. Last year, I helped block Sweden's proposed ban on the export of Maine lobsters to the European Union. I also introduced legislation to lift unnecessary regulations on seafood exporters and invest in working waterfront infrastructure.

On the House Appropriations Committee, I'm defending federal programs that support jobs throughout Maine. These programs invest in worthy projects that are beyond the reach of private, municipal, or state resources. In our state, they provide loans to small businesses, clean polluted sites for redevelopment, find new marketable uses for Maine's natural resources, build broadband infrastructure, and much more.

Aside from economic development, advocating for Maine veterans is one of my highest priorities. With Congress' current agenda, I'm also fighting to defend Medicare and Social Security, protect clean air and water, and ensure that our communities have the resources to address hunger, homelessness and lack of health care access.

Just as important as my policy work in Washington is what my office does to help individuals in Maine. Every year, my staff helps hundreds of constituents who have issues with federal agencies or programs. Please call my Portland office at (207) 774-5019 for assistance. It's an honor to serve you.

Take care,
CHELLIE PINGREE
Member of Congress

Governor's Report

Dear Citizens of Damariscotta:

Maine has a long tradition of civil participation in both state and local government, and I thank you for being informed and involved citizens.

My vision for Maine is prosperity, not poverty. For this reason, one of my top priorities continues to be the reduction and eventual elimination of the income tax. Raising the minimum wage is not the path out of poverty; I want Mainers to earn a career wage. Reducing the income tax is the biggest and most immediate pay raise for all hard-working Mainers.

Not only does an income tax cut put more money back in your pockets, but it will also attract businesses that can offer good-paying careers to keep our young people here. It shows the nation that we are serious about wanting people and businesses to come – and stay – in Maine.

Unfortunately, voters approved a referendum question to raise the income tax to 10.15% on successful Maine households and small businesses. Enacting the second highest income tax rate in the country shows the nation we are eager to punish people for being successful. It will drive them out of our state and make it even more difficult to attract much-needed doctors, dentists, scientists, engineers and other professionals to Maine. They can live in neighboring New Hampshire, which takes no income tax from their paychecks. Even worse, there is no guarantee the extra revenue from this tax will go to fund education, as proponents promised.

As successful people leave Maine, state and municipal government will lose the significant amount they pay in property, sales and income taxes. This will put even more upward pressure on local property taxes. Municipalities will have to get more creative to provide local services without increasing property taxes. Reforming the tree growth program, collecting property taxes on land in conservation or preservation programs, charging a payment in lieu of taxes on state land that is taken off the property tax rolls and having non-profit organizations pay a two-percent tax on their net revenues are all ways for municipalities to increase revenues.

Such bold measures would take strong leadership and commitment from local officials and residents. If ever I can be of assistance to you or if you have any questions or suggestions, I encourage you to contact my office by calling 287-3531 or by visiting our website at www.maine.gov/governor.

Sincerely,
PAUL R. LEPAGE
Governor

State Senator's Report

Dear Friends and Neighbors:

It is an honor to represent you in the Maine Senate, and I am grateful for the trust you have placed in me to work for the betterment of this community and our region.

I am proud of the results of the 127th Legislature which worked hard to continue reforming our state's welfare system and achieved the long sought-after goal of banning the purchase of alcohol, tobacco, and lottery tickets with welfare benefits. While there is more work to be done in reforming our welfare system, I believe these efforts will help deter such abuse of the system and help ensure that benefits are going to those who truly need them. The 127th Legislature also worked in a bipartisan fashion to begin addressing the drug crisis affecting our state. They approved putting 10 new drug enforcement agents on the street, as well as providing funding for treatment programs and drug use prevention efforts.

Improving Maine's economy remains an important issue facing many businesses. As a business owner, I understand that having a strong economy means a bigger tax base and lower property taxes. It will be my top priority over the next two years in Augusta to bring forward meaningful reforms that accomplish those goals and expand economic opportunity for all Mainers.

Maine's education system also needs attention and improvements. As a former teacher, I understand that our children are the next generation of small business owners, doctors, and teachers. The education policies that are decided in Augusta should put our children first. I will work with my colleagues in Augusta to support a budget that puts education first. If we can improve our education system and the economy in Maine, we can attract new businesses that will provide jobs to keep our children in the state after they graduate.

Again, thank you for entrusting me to represent you in Augusta. I look forward to working with you over the next two years. Please feel free to contact me if you ever need my help in navigating the state bureaucracy. I would be happy to assist in any way that I can. I can be reached in Augusta at 287-1505 or by e-mail at Dana.dow@legislature.maine.gov.

Sincerely,
DANA DOW
Maine State Senator

State Representative's Report

Dear Damariscotta Residents,

It is an honor to serve as your State Representative. I intend to work hard to retain your trust and build upon the work I've done in the Legislature over the past four years.

This year the Legislature will be taking up roughly 2000 bills, but our chief focus will be on passing a balanced budget for the next two fiscal years, addressing rising property taxes, ending the heroin crisis and implementing the four citizen initiatives passed by voters in November of 2016.

Lawmakers must also find common ground on measures that will help Maine's working families get ahead while making sure those who truly need help don't get left behind. I will work with anyone with good ideas about how to bring more jobs to Lincoln County, take care of our seniors, support our veterans, improve education and keep people warm during the winter.

Just as in previous years, I'll be continuing my work as co-chair of the bipartisan Veterans Caucus and as a member of the Legislature's Marine Resources Committee. As a marine biologist and as someone who represents many coastal communities in Lincoln County, I've been putting a lot of work into finding ways to address the many growing threats to our working waterfront, whether it's rising sea levels, a more acidic ocean or managing fisheries. Thousands of people depend on marine life – directly and indirectly – to make a living, and it's important to be a voice for them in Augusta.

Whether we are dealing with the above issues or any other topic, I remain ready to work with all of my colleagues, regardless of party affiliation, to make sure we're doing the best work we can for the people of our district and all the people of Maine.

Please contact me if I can be of any help or if you want to discuss or testify on any legislation. My email is mick@mickdevin.org and my phone number is 975-3132. I also send out e-newsletters from time to time. Let me know if you would like to receive them.

Respectfully,
MICHAEL DEVIN
State Representative

Government Directory

Governor of Maine

Paul LePage
1 State House Station
Augusta, ME 04333
(207) 287-3531
(207) 287-6548 (TTY)
governor@maine.gov

State Senator District 13

Dana Dow
30 Kalers Pond Rd.
Waldoboro ME 04572
(207) 832-4658

Office: Senate Chamber

3 State House Station
Augusta, ME 04333-0003
(207) 287-1505
1-800-423-6900 (Message Center)
Dana.Dow@legislature.maine.gov
Web Site-<http://www.state.me.us/legis/senate>

State Representative District 90

Mick Devin
1 Hillcrest Road
Newcastle, ME 04553
(207) 563-8350 business
(207) 975-3132 cell

Office : House of Representatives

2 State House Station
Augusta, ME 04333-0002
(207) 287-1400(Voice)
Maine Relay 711 (TTY)
Web Site-<http://www.janus.state.me.us/legis>
Mick.Devin@legislature.maine.gov

U.S. Senator

Angus King
4 Gabriel Drive, Suite F1
Augusta, ME 04330
(207) 622-8292

133 Hart Senate Office Building
Washington, D.C.
(202) 224-5344

U.S. Senator

Susan M. Collins
168 Capitol Street
Augusta, ME 04330
(207) 622-8414
(207) 622-5884 fax

413 Dirksen Senate Office Building
Washington, D.C. 20510-1904
(202) 224-2523
(202) 224-2693 fax
senator@collins.senate.gov

U.S. Representative

Chellie Pingree
57 Exchange Street, Suite 302
Portland, ME 04101
(207) 774-5019
1-888-862-6500

1037 Longworth HOB
Washington, D.C. 20515
(202) 225-6116
(202) 225-5590 fax
ME01CPIMA@mail.house.gov

Damariscotta Board of Selectmen

George Parker Term Expires 2017
206 Elm St
Damariscotta, ME 04543
(207) 563-1556 gparker@damariscottame.com

James Cosgrove Term Expires 2017
48 Headgate Rd
Damariscotta, ME 04543
(207) 380-9307 jcosgrove@damarsicottame.com

Robin Mayer Term Expires 2018
53 Church Street
Damariscotta, ME 04543
(207) 751-7980 rmayer@damariscottame.com

Mark Hagar Term Expires 2019
21 Blackwells Beach Ln
Damariscotta, ME 04543
(207) 563-1184 mhagar@damariscottame.com

Ronn Orenstein Term Expires 2019
85 Bristol Rd
Damariscotta, ME 04543
(207) 563-1635 rorenstein@damariscottame.com

Important Numbers & Hours

MEDICAL SERVICES, FIRE DEPARTMENT & POLICE DEPARTMENT
EMERGENCY NUMBER 911

Damariscotta Town Office..... 563-5168

Mon., Tues., Thurs., & Fri. 9:00am to 5:00pm Wednesday 1:00pm-6:00pm

Damariscotta Police Dept..... 563-1909

Monday – Friday 8:00am—4:00pm

Damariscotta Fire Dept..... 563-8286

Burning Permits Issued By:

Robert Genthner	563-3502	Jim Phillips	563-5225
Jon Pinkham	563-2275	Jim Hall	563-5225
Josh Pinkham	563-1513	John Roberts	380-6880

or online at: www.maine.gov/burnpermit/

Animal Control Officer..... 882-7332

Big Brothers/Big Sisters 236-2227

C L C Ambulance..... 563-7105

Central Lincoln County YMCA..... 563-3477

Chamber of Commerce 563-8340

Code Enforcement Officer..... Stanley Waltz..... 380-9873

County Commissioners 882-6311

Damariscotta Post Office 563-3203

Damariscotta Region Info.Center 563-3175

Family Planning..... 563-1224

Food Pantry (Ecumenical Food Pantry)..... 563-1133

Fuel Assistance (HEAP) & (CED)..... 563-8697

Great Salt Bay Sanitary District..... 563-5105

Great Salt Bay Water District..... 563-3010

Great Salt Bay School..... 563-3091

Healthy Kids 563-1818

Lincoln Academy High School..... 563-3596

Lincoln County Animal Shelter 882-9677

School Superintendent AOS 93 563-3044

Senior Spectrum..... 563-1363

Shellfish Warden 882-6576

Skidompha Library 563-5513

Transfer Station..... 563-1610