

Damariscotta

Multimodal 6 Year Transportation Capital Improvement Plan Projects (FY 2010-2015) (Source: MDOT)

Intersection, Signal, Bridge, or Airport Projects * All projects may not be labeled in the map.

Highway Projects * All projects may not be labeled in the map.

* For more information about projects listed in the Multimodal Six-Year Transportation Capital Improvement Plan available online at <http://www.maine.gov/mdot/planning-documents/planning-docs-home.php>

Top Crash Locations (2008-2010) (Source: MDOT)

Top Node Crash Locations (2008-2010)

Top Link Crash Locations (2008-2010)

Road Jurisdiction (Source: MDOT)

- Interstate
- Other Freeways & Expressways
- State Highway
- State Aid
- Townway
- Townway Summer Maintenance Only
- Townway Winter Maintenance Only
- Seasonal Parkway
- Reservation

Other Transportation

Railroad (Source: MDOT)

Railroad Crossings (Source: MDOT)

Bridge (Source: MDOT)

Existing or Pending Park & Ride Lots (Source: MDOT)

Open Rest Areas (Source: MDOT)

Airports (Facility Use, OwnerType) (Source: MDOT)

Public, Public

Public, Private

Boundaries (Source: Maine Office of Geographic Information Systems (MEGIS))

Town

County

State

Metropolitan Planning Organization Areas (Source: MDOT)

State Urban (Source: MDOT)

Points of Reference

Fire Station (Source: Maine Office of Geographic Information Systems (MEGIS))

Hospital (Source: Maine Office of Geographic Information Systems (MEGIS))

Police (Source: Maine Office of Geographic Information Systems (MEGIS))

*Other Map Information

Hydrography Names

(Source: Maine Office of Geographic Information Systems (MEGIS) & Maine Department of Environmental Protection (MDEP))

Landform Feature Names based on the USGS Geographic Names Information System (Source: Maine Office of Geographic Information Systems (MEGIS))

Contour intervals may be at 10 to 20 feet, or 3 meters (Source: Maine Office of Geographic Information Systems (MEGIS))

Street Names

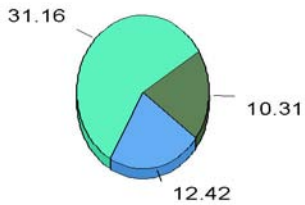
(Source: Maine Public Utilities Commission (MEPUC) & Maine Department of Transportation (MDOT))

Scale: 1:36,700

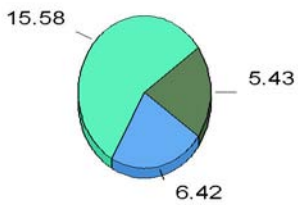


Apr 25 2012

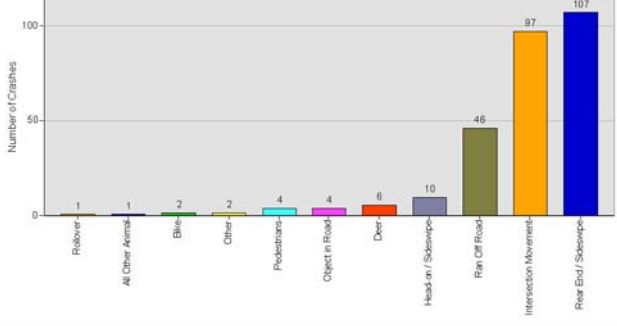
Total Lane Miles
By Jurisdiction



Total Length (Miles)
By Jurisdiction



Type of Crashes (2008-2010)



Leading Node Crash Locations in Damariscotta (2008-2010)
NODEID: 60924 14
NODEID: 32030 13
NODEID: 32356 13

Leading Link Crash Locations in Damariscotta (2008-2010)
ELEMENTID: 210199 42
ELEMENTID: 210200 28

*Link and/or Node Crash Locations in the community are labeled in the Map

DISCLAIMER - The Maine Department of Transportation provides this publication for information only. Reliance upon this information is at user risk. It is subject to revision and may be incomplete depending upon changing conditions. This map is not intended to support emergency dispatch. The Department assumes no liability if injuries or damages result from this information.