



**Known Historic Archaeological Sites* and
Areas Sensitive for Historic Archaeology* in
Damariscotta**

information provided by
Maine Historic Preservation Commission
April 2009


*dated material subject to future revision
map 1/1



Areas sensitive for historic archaeology.



1/2 k square intersecting a known historic archaeological site.



1/2 k square intersecting a known historic archaeological site with a good estimated location.

