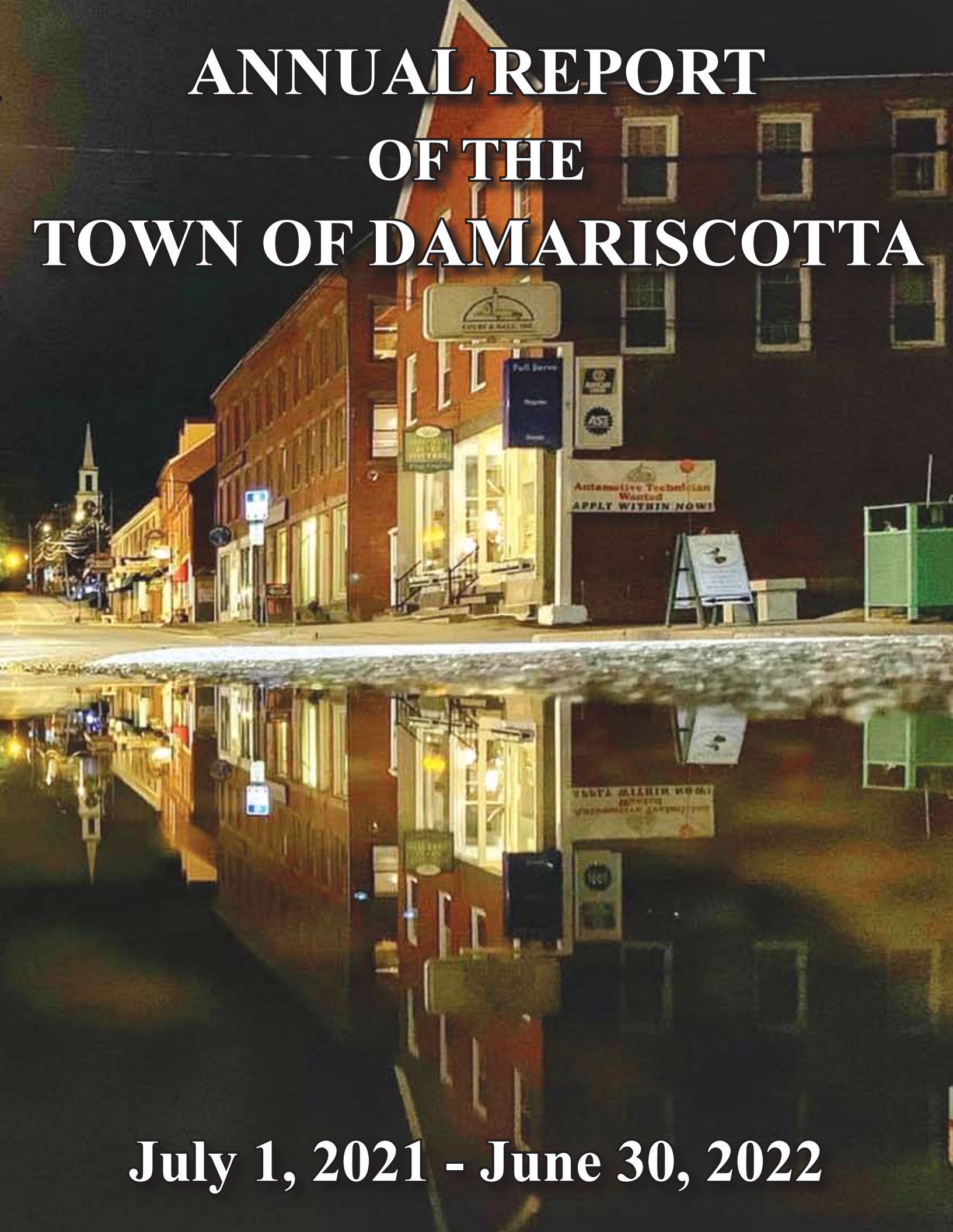


ANNUAL REPORT OF THE TOWN OF DAMARISCOTTA



July 1, 2021 - June 30, 2022

**ANNUAL REPORT
OF THE
TOWN OF DAMARISCOTTA**



Town Office Hours:

Mon. Tues. & Thurs. Open 7:30 am - 5:00 pm
Wed. Open 1 pm - 5:00 pm
Fri. - CLOSED
(207) 563-5168

The Town Office is closed on following holidays: New Year's Day, Martin Luther King Day, Presidents Day, Patriots Day, Memorial Day, Juneteenth, Independence Day, Labor Day, Indigenous Peoples' Day, Veterans Day, Thanksgiving Day, and Christmas Day.

The Select Board meet on the 1st and 3rd Wednesdays of each month at 5:30 p.m. at the Municipal Building located at 21 School Street.

*** * IMPORTANT DATES TO REMEMBER FY 2024 * ***

June 13, 2023	Annual Town Meeting FY24 - Municipal Election & School Budget Validation Vote - Polls are open 8:00 am - 8:00 pm
June 14, 2023	Open portion of Annual Open Town Meeting to be held at GSB School at 6:00 pm
October 2, 2023	First half of the 2024 taxes are due
November 7, 2023	State Referendum Election, Polls are open 8:00 am - 8:00 pm
December 31, 2023	ALL dog licenses expire, late fees assessed February 1, 2024
March 5, 2024	Potential Presidential Primary Election - Polls are open 8:00 am - 8:00 pm
April 1, 2024	Second half of the 2024 taxes are due

**Stay in touch all year round! Subscribe to our e-newsletter and visit our website at
www.damariscottame.com**

Table of Contents

Dedication.....	4
Town Officers & Officials / Boards & Committees.....	6
Select Board	7
Town Clerk’s Office.....	8
Vital Statistics	11
Assessors’ Agent.....	12
Cemetery Trustees.....	13
TAX COLLECTOR	
List of Taxpayers.....	15
Exempt Properties.....	42
Delinquent Taxes.....	44
PUBLIC SAFETY	
Lincoln County Sheriff’s Office	47
Central Lincoln County Ambulance Service Inc.	48
Damariscotta Police Department	49
Massasoit Engine Company / Fire Department	52
PUBLIC WORKS	
Road Commissioner.....	54
Great Salt Bay Sanitary District.....	56
Nobleboro / Jefferson Transfer Facility	57
COMMUNITY SERVICE	
Skidompha Library	58
Lincoln County Television.....	59
Coastal Rivers Conservation Trust.....	61
EDUCATION	
Damariscotta K-12 Education	64
Central Lincoln County (AOS#93) Adult and Community Education.....	67
Lincoln Academy	68

PLANNING & DEVELOPMENT

Planning Board, Planner, Land Use Advisory Committee & Code Officer.....70

FINANCIAL INFORMATION

Town Manager’s Budget Message72
Annual Town Meeting Warrant for June 13, 202375
Town Manager54
Independent Auditors’ Report83

GOVERNMENT

U.S. Senators’ Reports93
U.S. Representative’s Report95
Governor’s Report.....96
State Senator’s Report.....97
State Representative’s Report98
Government Directory99
Important Numbers & Hours100

To stay in touch and up to date with what’s happening in Damariscotta, please subscribe to our e-newsletter! To start receiving the Town’s email newsletters, go to the Town’s website: www.damariscottame.com, on the welcome page, click on “subscribe to town e-newsletter” and enter your email address.

Cover photo courtesy of William Smith, Damariscotta. William Smith is a police officer with the Damariscotta Police Department. Photo was taken with an iPhone at the end of his shift on May 27, 2021 after a few showers on Main Street.

Dedication of Town Report To William Brewer

The Brewer family has been a fixture in Damariscotta for many generations and heavily involved in the community. Bill is no exception. He has served on many boards and spearheaded numerous projects to improve the Town and shape how it is today. Bill has always been a hard worker and dedicated to the Town of Damariscotta and the surrounding communities.

Bill graduated from Lincoln Academy with the class of 1964 and attended Bentley College to study Accounting. While he was in Boston going to school, he drove a taxi and cleaned at the Prudential Center. He even had the opportunity to put the parquet floor down in the Boston Garden. He was known to drive cars up from Boston for local car dealerships when he came home. He was one of the first graduates from Bentley's Waltham campus.

After graduating from Bentley College with his degree in Accounting he passed the certification exam and became a CPA in 1972. He started working for Willard Sprague in Bath as a CPA and had the opportunity to purchase the firm when Willard retired. In the early 1970s he started performing municipal audits after the State Auditor stopped performing those audits. Bill's favorite audit was always Damariscotta's. He always liked giving Jim Fuller his copy of the audit to review. He has also worked with many businesses and individuals within and around the Town of Damariscotta. He has given them guidance and helped them grow and flourish through his 50 plus years as a CPA.

One of the first organizations that he joined was the Massasoit Engine Company in 1969. He currently serves as the Treasurer for the organization, but has held many roles during his years as a member. He was Chief from 1991 to 2000 and worked to improve the Insurance Service Organization rating of the Town. He was able to bring the score down from a 9 to a 7/6. This lower rating saves taxpayers on their homeowners insurance policies. While he was Chief, he facilitated the purchase of five apparatus and construction of the current fire station on Massasoit Drive. From the purchase of the land on Biscay Road to the construction of the building Bill oversaw it all. He is so proud of his granddaughter Bailey as she starts the fifth consecutive generation of the Brewer family's membership in the Massasoit Engine Company.

Bill Brewer joined the Damariscotta-Newcastle Lion's club in February 1971, sponsored by Walter Gallant. In his 52 years of continuous membership, he has served in virtually all of the officer's positions and chaired many projects. He is a long-time member of the club's board of directors. He has been involved at the district level assisting clubs across central Maine. For years he has served as the bake master for the annual lobster bake for the club. He was honored with a Melvin Jones Fellowship, one of highest awards a Lion can receive.



Since its inception in the early 1980's, Bill has been on the board of *Bill Receiving his Fifty Years of Service Certificate from Chief John Roberts*



Bill Receiving the Melvin Jones Fellowship Award

Bill currently serves as Treasurer for the Lincoln County Historical Society. He joined that board shortly after LCHA received the Chapman Hall house. Preservation of the Chapman Hall House property has been a focus of Bill and his wife Deane's time as they have worked to raise funds to help preserve this community treasure.

Bill has also served on many boards of non-profit organizations over the years. He was on The Miles Hospital board in the 1980s, Pemaquid Watershed Association until it was absorbed by Coastal Rivers Conservation Trust. He even helped Myron Cummings drive the ambulance, which was actually the dual-purposed hearse, prior to the establishment of the Central Lincoln County Ambulance Service.

There are so many other things that Bill has done for the community to list. His pride and sense of community shows with everything he is involved with. The Town of Damariscotta is grateful for all that he has done for the community.

the Great Salt Bay Sanitary District. He is one of the longest standing board members of GSBSD and has been its Treasurer from the start. He was instrumental in the takeover of the water division from Maine Water, construction of the sewer system in the early 1980s, replacement of the watermain from the tank on Academy Hill Road through town to the Miles Campus and various other projects to improve water quality for GSBSD customers.

For the Town of Damariscotta, Bill has served on various committees. He is currently on the finance committee for the Town. He was on the building committee for the current Town office and Fire Station. He served as the Co-Chair of the Sesquicentennial celebration in 1998.

FISCAL YEAR JULY 1, 2021 – JUNE 30, 2022

Town Officers & Officials

SELECT BOARD

Tom Anderson	June 2024
Daryl Fraser	June 2023
Louis Abbotoni	June 2023
Mark Hagar	June 2022
Joshua Pinkham	June 2022

TOWN MANAGER

Matthew Lutkus (retired 04/22)
 Cheryl Pinkham (Interim 04/22-06/22)
 Andrew Dorr (appointed 06/22)

TREASURER

Cheryl Pinkham

TOWN CLERK & REGISTRAR

Rebecca Bartolotta

DEPUTY CLERK, DEPUTY REGISTRAR & DEPUTY TREASURER

Cheryl Pinkham, Dep Clerk/Registrar
 Rebecca Bartolotta, Dep Treasurer
 Heather Dube, Dep Clerk/Registrar, Dep Treasurer

TAX COLLECTOR

Heather Dube

DEPUTY TAX COLLECTOR

Rebecca Bartolotta
 Cheryl Pinkham

ASSESSORS AGENT

Rob Duplisea, RJD Appraisals

CODE ENFORCEMENT OFFICER

Stanley Waltz (retired 10/21)
 Corey Fortin (appointed 12/21)

LICENSED PLUMBING INSPECTOR

Stanley Waltz (retired 10/21)
 Corey Fortin (appointed 12/21)

ROAD COMMISSIONER

Hugh Priebe

ANIMAL CONTROL OFFICER

Contracted through Lincoln County Sheriff's Office

GENERAL ASSISTANCE ADMIN

Cheryl Pinkham

HEALTH OFFICER

Dr. Timothy Goltz

TOWN PLANNER

Robert Faunce

FIRE CHIEF

John Roberts

CHIEF OF POLICE

Jason Warlick

HARBOR MASTER

Eric Peters

Boards & Committees

BUDGET COMMITTEE

Kathy Hyttel	June 2024
Bruce Rockwood, Alternate	June 2023
Karen O'Bryan	June 2023
Constance Magistrelli	June 2023
Mary Trescot	June 2022
Richard McLean	June 2022
Shari Sage	June 2022
Maxwell Johnstone	June 2022

PLANNING BOARD

Ann Jackson	June 2024
Neil Genthner	June 2023
Jenny Begin	June 2023
Jonathan Eaton	June 2022
Wilder Hunt	June 2022
<i>Alternate Dan Day</i>	June 2022
<i>Alternate Gary Rosenthal</i>	June 2022

BOARD OF APPEALS

Bruce Rockwood	June 2024
Andrea Keushguerian	June 2024
Fred Sewall	June 2023
Wallace Schling	June 2022
James Cosgrove	June 2022
<i>Alt. Ann Pinkham</i>	June 2022
<i>Alt. Julie Keizer</i>	June 2022

SCHOOL BOARD COMMITTEE

August Avantaggio	June 2024
Samuel Belknap, III	June 2023
Jason Drake	June 2022

SUPERINTENDENT OF SCHOOLS

Craig Jurgensen

GSB SANITARY DIST. BOARD

William Brewer	June 2024
John Gallagher	June 2023
Lewis Cameron	June 2022

CEMETERY TRUSTEES

Lorraine Faherty	June 2024
Martha Dodge	June 2023
Patti Whitten	June 2022

CIVIL DEFENSE DIRECTOR

Stephen O'Bryan

SHELLFISH COMMITTEE (DAMARISCOTTA ONLY)

Ryan Fraser	June 2024
Carroll Lincoln	June 2024
Blake Hay	June 2023

HARBOR COMMITTEE (DAMARISCOTTA ONLY)

Bernie Delisle	June 2024
Mike Herz	June 2023
Steven Hufnagel	June 2022
Mike Herz, Deputy	

Select Board

Greetings,

It is with great honor, on behalf of the Selectboard, to present the fiscal year 2022 annual report to the citizens of Damariscotta.

FY22 ushered in a new era of technology for the Town of Damariscotta as LCTV began live streaming meetings while still incorporating Zoom to allow for remote participation and presentation sharing. This has allowed a wider audience to engage not only in Selectboard meetings but Planning Board and special town meetings as well.

FY22 saw much of the same focus as the previous year, mainly in the progression of several public works projects. Requirement changes forced a revisit to the sea wall/back parking lot project as the engineers worked on a scaled back version. The Hodgdon Street planning continued as well as options for the Castner Brook culvert and long term plans for Church Street. After bidding, the design for Miles Street was also revisited, as the scope was beyond the budget at the time. With the approval of a bond, repairs to Egypt Road, Church Street and Belvedere Road could now become a reality and engineering began on Egypt Road.

Broadband was also a focus this year and a comprehensive survey was undertaken to assess the town's current coverage, and options were discussed for the future.

The Board was pleased to approve a long-term lease with the Damariscotta Region Chamber of Commerce for the Information Center property. This will be their new home in the near future.

The bulk of the last half of FY22 was bittersweet as the Board was tasked with replacing our long-serving and well-respected town manager, Matt Lutkus. As these were to be big shoes to fill, the Board charged the firm Eaton Peabody with the search. In a testament to our town's appeal, over a dozen qualified candidates responded. The Board was excited to name Andrew Dorr of Vinalhaven as our next town manager. We wish Andrew great luck and look forward to working with him.

The Board wishes to recognize and thank all those that keep our town prosperous and inviting. Volunteers, staff, committee members and citizens all work in unison to make Damariscotta our home.

Respectfully,
DARYL FRASER, Chair

FY 2022 Attendance Report:

(as required by Town Charter)

28 meetings total; including 4 special meetings

Daryl Fraser	27 of 28 Meetings
Louis F. Abbotoni	25 of 28 Meetings
Mark Hagar	25 of 28 Meetings
Joshua Pinkham	26 of 28 Meetings
Tom Anderson	28 of 28 Meetings

Town Clerk's Office

The Town Clerk's office is responsible for the recording and preservation of vital records such as births, marriages, and deaths. The Clerk's office also issues dog, hunting and/or fishing, liquor, marriage, vending, and entertainment licenses. The Clerk supervises all State and Municipal elections. Elections are held in the Municipal Building at 21 School Street, with polling hours from 8:00 a.m. until 8:00 p.m. unless otherwise specified. I continue to call on the community members as election workers and they continue to answer, assisting in maintaining the election process. I truly appreciate all of your continuing support! If you are interested in learning how you can help with the elections, please contact me at the Town Office 563-5168 or rbartolotta@damariscottame.com.

As of 06/30/2022, there are 1,964 registered voters in Damariscotta. During Election Day, the Clerk is required to maintain a balance in election workers between the major parties for the duration of the day and counting process. Currently, the Town is in dire need of Republican election workers. If you are a member of the Republican party, contact us for more information. Election workers are paid for their time, we generally schedule in 4-hour shifts, so your commitment is small, and we usually have some pretty good food too! Spread the word and please consider joining us on Election Day!

Redistricting is the process by which new congressional and state legislative district boundaries are drawn. District lines are redrawn every 10 years following the completion of the United States Census. Districts must have nearly equal populations and must not discriminate on the basis of race or ethnicity. Maine's House of Representatives is made up of 151 Districts; Maine's State Senate is made up of 35 Districts. In Maine, both congressional and state legislative district boundaries are drawn by the state legislature. The redrawn boundaries took effect with Maine's 2022 elections.

HIGHLIGHTS

- Following the 2020 United States Census, Maine was apportioned two congressional districts, which was unchanged from the number it had after the 2010 census.
- Maine's House of Representatives is made up of 151 districts; Maine's State Senate is made up of 35 districts.
- In Maine, both congressional and state legislative district boundaries are drawn by the state legislature. An advisory commission is also involved in the process.

On September 29, 2021, Gov. [Janet Mills](#) (D) signed legislation enacting redrawn congressional district boundaries as a result of the 2020 census. The Maine Apportionment Commission approved a final congressional district plan and submitted it to the legislature on September 24, 2021. The [Maine State Senate and House of Representatives](#) unanimously approved the state's new congressional map on September 29, 2021. This map takes effect for Maine's 2022 congressional elections.

On September 29, 2021, Gov. [Janet Mills](#) (D) signed legislation enacting redrawn state legislative district boundaries. The Maine Apportionment Commission approved final maps and submitted them to the legislature on September 27, 2021. The [Maine Senate](#) unanimously approved both maps by a vote of 31-0. The [Maine House of Representatives](#) approved new district boundaries for the state Senate by a vote of 129-0 and new state House district boundaries by a vote of 119-10. These maps take effect for Maine's 2022 legislative elections.

2022 MUNICIPAL DISTRICT REPORT

Congressional District:	1
State Senate District(s):	13
State House District(s):	46
County Commissioner District(s):	3

This past fiscal year (July 1, 2021 to June 30, 2022) the Town held the following elections with the following voter turnout:

<u>Date</u>	<u>Type of Election</u>	<u>Ballots Cast/Voter Turnout</u>	
11/02/2021	Statewide Referendum Election	794	38%
06/14/2022	State Primary Election & Annual Town Meeting Election	366	18%

Marriage Licenses: You need to fill out a marriage intention form & sign it in front of a Town Clerk or a Notary Public. However, **BOTH** applicants must sign the official license in the presence of the Town Clerk, before the license will be issued. Applicants must provide proof of ID at the time of filing. Proof of dissolution of prior marriage must also be provided at the time of filing. If you are a Maine resident, you must file intentions in the municipality where one applicant resides. Non-Maine residents may file intentions in any Maine municipality. The Clerk's Office respectfully requests that you arrive no later than 4pm to process a marriage license.

Voter Registration: New residents may register to vote at any time during the year, even on Election Day! Proof of identity and residency is required at the time of registration. Damariscotta has a total of 1964 registered voters: 847 – Democrats; 463 – Republicans; 92 - Green Independent; 3 – Libertarian; 559 – Unenrolled

Vehicle Registrations: Excise tax is required to be paid on all vehicles and most boats in the municipality you reside. These funds stay within your municipality. In order to re-register a vehicle, please bring proof of current insurance, your old registration and current mileage. To register a new vehicle purchased from a dealership you will need to bring the blue copy of the title application, proof of insurance, current mileage and proof that sales tax has been paid or a bill of sale. An out of state dealer purchase will require that 5.5% sales tax be paid at the time of registration. (A brand-new car will also require the window sticker from the dealership). For a person-to-person purchase, you are required to bring a bill of sale with the year, make, model, vehicle identification number, and dollar amount paid. If the car is a 1995 or newer you must have the title from the previous owner, with the back filled out and signed. ***The State of Maine does not send reminder notices for renewing your registration.**

Boat Registration/ATV/Snowmobile Registration: Damariscotta processes new and renewal boat, ATV and snowmobile registrations. For "new-to-you" registrations, please bring in a bill of sale listing the serial number, year, make, model and purchase price. For boat registrations, ME registration numbers are helpful if the boat was previously registered in Maine. Sales tax will be collected at time of registration unless purchased through a dealership. If purchased from a dealership, please bring proof of paid sales tax and bill of sale from the dealer. All boat registrations expire on December 31st and all snowmobile and ATV registrations expire on June 30th.

The Town of Damariscotta offers online registration renewals for Vehicle, Trailer, Boat, ATV, and Snowmobile Registrations. Got to our website, www.damariscottame.com and click on the online services button.

Dog Licenses: All dogs six months and older must have a license. Please bring proof of current rabies vaccination at time of registration. If the dog is newly spayed or neutered, we will need to see the spay or neutering certificate from the veterinarian. Dog licenses expire every year on December 31st, and a late fee of \$25.00 is imposed as of February 1st. This is a State of Maine law, not something the Town is able to waive. When your veterinarian administers a rabies vaccine to your dog, they are required to report that to the State of Maine. The State in turn forwards that information to the Municipality in which your dog resides, The Town Clerk will then send a letter to remind you that you are required to license your dog.

Hunting & Fishing Licenses: Maine residents: must be a resident for at least 3 months to obtain a resident license. New residents must provide proof of residency for both license purchases. For hunting licenses, Maine residents must provide proof of prior license or proof of completion of hunters' safety course. Any Nonresident is eligible to purchase a nonresident hunting license once proof of prior license, hunter safety course completion is provided.

Liquor & Entertainment Licenses: The Damariscotta Select Board require a public hearing on all new applications for liquor & entertainment licenses. Applicants are required to pay an advertising fee and attend the public hearing. Renewal applications must also go before the Select Board for approval, after a review of activity at the location by the Police Chief, but do not require a public hearing. Please allow approximately 2 weeks for your renewal application to be approved.

Licenses issued 7/1/21 ~ 6/30/22

ATV:	44
Boats:	202
Dog License:	161
Resident Hunting & Fishing Licenses:	54
Non-Resident:	14
Liquor Licenses:	9
Snowmobiles:	36
Vendor License:	1
Entertainment Licenses:	4

Respectfully submitted,
REBECCA BARTOLOTTA,
Town Clerk

Vital Statistics

BIRTHS



We are pleased to welcome 15 babies to our town! Congratulations all!

MARRIAGES



French, Aaron H. &
 Robinson-Hunte, Jacinta E.
 Spinney, Julianne E. & Burns, Ethan J.
 Dumas, Ashley L. & Arsenault, Benjamin P.
 Faux, Shelby R. & Cunningham, William N.
 Richards, Rebecca A. & Bishop, David B.

Knott, Barry W., Jr. & Powell, Angela M.
 Hagar, Karen-Ann & Smith, William K.
 Wilson, Amanda L. & Phillips, Calum M.
 MacNair, Douglas C. & Conway, Elizabeth M.
 Fink, Michele & McGee Roy L., Jr.
 Tapman, Joshua N. & French, Heather JJ

DEATHS



Agnew, Robert F.	11/29/2021	Mason, Betty A.	09/28/2021
Ball, Norma H.	07/23/2021	Massey, Geraldine A.	01/15/2022
Bell, Ethel M.	05/05/2022	McKnight, James R.	11/22/2021
Berry, Paul E.	06/29/2022	Neal, Birchard J.	11/27/2021
Blanchard, Betty G.	09/15/2021	Querica, Catherine L.	09/26/2021
Bredeau, Doris M.	09/13/2021	Rice, Gertrude T.	12/31/2021
Bucci, Michael T.	05/29/2022	Rines, Beverly C.	05/20/2022
Chickering, Patricia E.	05/18/2022	Rines, Mary Jane O.	06/29/2022
Christian, Howard D.	09/04/2021	Robbins, Dagmar I.	12/19/2021
Collins, Vincent J., Jr.	03/15/2022	Ruffing, Charles R.	02/02/2022
Doherty, Maura A.	04/25/2022	Runyon, George H.	09/09/2021
Doody, Clark D.	09/25/2021	Shubert, Anne L.	11/13/2021
Dowse, Diana H.	05/27/2022	Selverstone, Roger J.	08/09/2021
Farris, Ernest L.	11/08/2021	Shiels, Lois M.	05/10/2022
Feyler, Jeanne S.	08/29/2021	Smart, Donald A.	01/12/2022
Harvey, Eileen M.	05/10/2022	Smith, James A., Jr.	09/29/2021
Hatch, Phillip W.	06/19/2022	Stadman, Marion L.	12/09/2021
Herald, Elsie J.	09/13/2021	Stillings, Paula T.	12/29/2021
Howlett, Barbara F.	10/03/2021	Tomlinson, Alice L.	03/21/2022
Hyson, Evelyn B.	04/06/2022	Vitallo, Barbara J.	09/10/2021
Johns, Sally C.	02/15/2022	Watson, Olevia H.	02/27/2022
Keisch, William	08/02/2021	Webber, Marie E.	08/14/2021
Kelley, Eugene R.	05/27/2022	Williams, Brian H	05/28/2022
Kiessling, Carl F. III	12/03/2021	Wood, Tarrie L.	10/31/2021
Kiley, Patricia B.	05/18/2022	York, Richard E.	07/05/2021
Martin, Marjorie H.	09/05/2021		

Respectfully Submitted,
 REBECCA J. BARTOLOTTA,
 Town Clerk

Assessors' Agent

I wanted to take this opportunity to introduce myself and Ed Hodgins CMA. We both work for RJD Appraisal and are the new Assessing Agents for Damariscotta. The Assessing Agent makes recommendations to the Select Board/Assessors for property valuations, tax abatements, supplemental tax bills, and matters regarding property tax cards/maps and the computerized assessing program. We are available at the Town Office at least one day per week, more often during the summer months. Please call the office to schedule an appointment. Annually, the Assessor's Office reviews valuations and makes adjustments to the valuations that include any additions and deletions. We are also responsible for maintaining accurate records of property ownership. Part of the assessment process includes conducting an annual "ratio study", which compares the actual selling price of property to assessments. The most recent study conducted for the state valuation purposes indicated the assessed values, on average, to be at approximately 91% of market value.

PROPERTY TAX EXEMPTIONS AND PROPERTY TAX RELIEF

HOMESTEAD EXEMPTION Most homeowners whose principal residence is in Maine are entitled up to a \$25,000 reduction in valuation (adjusted by the community's ratio of valuation to actual market sales). To qualify, homeowners must fill out a simple form declaring property as their principal residence by April 1 in the tax year claimed. Once the application is filed, the exemption remains until the owner sells or changes their place of residence. Forms are available in the Assessor's Office.

VETERANS EXEMPTION Any person who was in active service in the armed forces of the United States during a federally recognized war campaign period and, if discharged or retired under honorable conditions, may be eligible for a partial exemption from taxes on their primary residence. The Veteran must have reached age 62 or must be receiving a pension or compensation from the United States Government for total disability, either service or non-service connected. Applications forms can be obtained in the Assessor's Office and must be filed with military discharge documentation on or before April 1st of the year it will go into effect.

BLIND EXEMPTION Residents of Damariscotta who are certified to be legally blind by their eye care professional are eligible for a partial exemption from taxes on their primary residence in the town.

Respectfully submitted,
ROBERT DUPLISEA CMA,
Assessor's Agent
ED HODGINS CMA,
Assessor's Agent

Cemetery Trustees

Covering the Period of February 2022 through June 2022

In those five months, we facilitated the sales of four lots, producing \$2,000 in income. We responded to over two dozen calls and emails, issued seven permits, and marked one lot each for stone placement and burial location.

In coordination with Hillside's westerly neighbor, dying limbs and small trees were removed from cemetery property along the property line.

With the planning of road work on Belvedere Road, Egypt Road, and Church Street, we have participated in public hearings and requested specific mention in the bid documents regarding cautions for working in proximity to historic cemeteries.

Documentation resulting from extensive research was presented to the Select Board which voted to acknowledge Town ownership of Knowlton-Russ Cemetery (GR40) and Chapman-McAllister Cemetery (GR22), both of which were originally given to the Town of Nobleboro for use as burying grounds in 1790 and thus became public property in Damariscotta at its formation in 1848.

Obtaining services for stone repairs encountered the local challenges of workforce availability. A contractor that was expected to become available ended up retiring, eliminating that option, and another individual encountered health challenges. Matt Lutkus continued to provide volunteer labor to repair tablet stones that had fallen and broken, including one for an 1812 veteran in Bethlehem. In addition, the Trustees notified local families of the need to have their fallen monuments reset.

Two additional veterans were identified and the database updated to reflect their previously unknown service. Conflict-specific flag holders were placed for Revolutionary, Civil War, Korea, and Vietnam veterans.

After repeatedly dealing with issues caused by a grave having been double-dug in anticipation of a future stacked burial, the Trustees voted not to allow any future double-depth graves.

Due to a change in the Town website, the QR code printed on our cemetery-entrance signs no longer pointed to the correct webpage. Stickers with an updated code were placed over the old codes on each sign.

The most unusual event was the return of Eleanor Plummer's stone after an absence of 50+ years. Found in the woods in Warren by a man walking his dog, he enlisted research help from friends who were able to determine that it belonged in Damariscotta. Arrangements were made to return the stone, complete with TV news coverage and the presence of a family member, and the stone was cleaned and reset in its original base next to that of Eleanor's 1812 veteran husband, John, in the Plummer Cemetery (GR82) on Belvedere Road, overlooking Great Salt Bay.

As always, we are grateful for the service of so many in the community. Don Shiminsky continues to repair original GAR flag holders. Dick McLean removes rust and repaints GAR holders as needed. The Ancient and Family Burial Grounds are cared for by a cadre of faithful volunteers including the Lions Club, J&H Landscaping, Damariscotta Historical Society, George Dolengowski, Josh Pinkham, Steve and Karen O'Bryan, Greg and Bonnie Kipple, Bob Harris and Coastal Rivers Conservation Trust, as well as descendant families including the Lessners, Perrys and Plummers.

We also appreciate the labors of Public Works coming to our rescue when a low-hanging or broken limb causes a safety hazard, when sunken graves need to be refilled and seeded, when trash cans need to be set out and removed seasonally, when we need to coordinate with arborists, and with myriad other tasks that help us take the best possible care of the cemeteries.

The Town Office staff is always there for us as well, providing answers to obscure questions, preparing budget documents, and handling incoming permits and other mail.

MARTHA DODGE
LORRAINE FAHERTY
PATTI WHITTEN

**This 5-month period allows for synchronization of the Cemetery Trustees' report timeframe with the other departments. When our first report was prepared in 2011, we were asked to include the most current information irrespective of the dates. We continued to report on a cycle of the previous February through the current January. After 12 years, it was decided to shift this report to the standard FY timeframe, thus covering the as-yet-unreported months through the close of FY22.*

Damariscotta Tax List for Fiscal Year 2021 (mil rate 15.9)

Name	Location	Map/Lot	Land	Building	Exemption	Total	Tax amt
11 HILLCREST LLC	574 MAIN STREET	003-017-105	15,000	36,100	0	51,100	850.82
159 BRISTOL LLC	236 BAYVIEW RD	011-004-001	8,500	0	0	8,500	141.52
1955 COMPANY, LLC	423 MAIN STREET	001-056	330,000	1,191,800	0	1,521,800	25,337.97
21 WATER STREET, LLC	21 WATER STREET	006-003	323,100	265,100	0	588,200	9,793.53
22 HS, LLC	22 HIGH STREET	009-043	107,100	326,300	0	433,400	7,216.11
49 MAIN STREET LLC	49 MAIN STREET	006-021	144,200	161,700	0	305,900	5,093.23
75 ELM, LLC	75 ELM STREET	006-073	57,800	117,600	0	175,400	2,920.41
ABBOTONI LOUIS F & PAULA W, TRUSTEES	BISCAY ROAD	002-031	34,500	0	0	34,500	574.42
ABBOTONI, LOUIS F & ABBOTONI, PAULA W	35 LESSNER ROAD	002-032-002	43,900	164,500	22,750	185,650	3,091.07
ABBOTONI, PAULA W & ABBOTONI, PAULA W. & LOUIS F., TRUSTEES	639 BISCAY ROAD	015-015	144,600	28,500	0	173,100	2,882.12
ABBOTONI, SCOTT L & SUCHAR, DEBORAH	BISCAY ROAD	002-032	56,300	0	0	56,300	937.39
ABBOTT PROPERTIES, LLC	552 BISCAY ROAD	002-031-003	44,100	116,700	22,750	138,050	2,298.53
ADAMS, CHARLES T & ADAMS, MALLORY L	165 CHURCH STREET	008-019-001	84,400	96,200	0	180,600	3,006.99
ADAMS, LINDA L, Trustee	38 RUSSELL LANE	001-014-021	110,100	246,600	0	356,700	5,939.05
ADOMEIT, PETER L & ADOMEIT, MARILYN R. SANDERS (JT)	243 BISCAY ROAD	002-048-006	45,100	156,900	0	202,000	3,363.30
AGJH, LLC	119 BRISTOL ROAD	011-011	112,900	222,700	0	335,600	5,587.74
AGNEW, JEANNE & AGNEW, ROBERT	162 BISCAY ROAD	003-008	198,800	58,100	0	256,900	4,277.38
AHO, ARNOLD J & AHO, NANCY K	31 POWELL LANE	001-038-001	133,900	151,900	0	285,800	4,758.57
AHO, ARNOLD J & AHO, NANCY K	9 AHO LANE	017-005	120,800	21,700	0	142,500	2,372.62
AKELEY, REBECCA R. & RHONDA R. BENNER TRUSTEES	10 AHO LN	017-006	86,100	26,400	0	112,500	1,873.12
AKELEY, STEVEN D & AKELEY, REBECCA S	HEATER ROAD	002-062	40,700	0	0	40,700	677.66
ALLEN, MATTHEW	18 BACK FORTY FARM RD	004-051	72,200	251,900	22,750	301,350	5,017.48
ALLEN, MATTHEW	BISCAY ROAD	003-012-004	48,700	0	0	48,700	810.85
ALLEN, PATRICK R. & ALLEN, NATALIE A.	206 BISCAY ROAD	004-002-002	45,300	232,900	22,750	255,450	4,253.24
ALLEN, ROSAMOND WARREN, TRUSTEE	13 WESTVIEW ROAD	001-027-002	126,700	190,100	22,750	294,050	4,895.93
AMERICAN ADVISORS GROUP	42 WATER STREET	009-019	136,500	210,800	0	347,300	5,782.54
AMES & BARNES & CARNEY, M.A. & MOODY A JR. & SUZANNE	49 EAGLE LANE	002-005-006	44,400	98,500	0	142,900	2,379.29
AMPERSAND CAFE LLC	LESSNER ROAD	002-002	7,900	0	0	7,900	131.54
ANDERSON, KATHLEEN D	162 MAIN STREET	006-076	93,800	287,500	0	381,300	6,348.65
ANDERSON, THOMAS W	186 ELM STREET, UNIT#3	006-047-004	75,000	226,300	22,750	278,550	4,637.86
ANDERSON, THOMAS W	97 WESTVIEW ROAD	001-027-013	277,700	303,000	0	580,700	9,668.65
ANGELL, CHARLES F & ANGELL, KIMBERLY A BUFFUM	98 WESTVIEW ROAD	001-027-014	272,300	153,200	0	425,500	7,084.57
ANGOFF, WALTER - TRUSTEE	177 BRISTOL ROAD	011-002	127,400	130,700	0	258,100	4,297.37
ANTHONY, CYNTHIA	100 COHEN LANE	004-059	625,300	140,500	0	765,800	12,750.57
APCZYNSKI, SABRINA C & APCZYNSKI, JOHN V JR	OFF PIPER MILL RD	001-050-006	45,000	0	0	45,000	749.25
APPELL, SUZANNE M	15 HALLOWELL LANE	001-008	64,500	196,700	22,750	238,450	3,970.19
APPELL, WARREN C. & MARYANNE T., Trustees	647 BISCAY ROAD	015-018	162,000	37,100	0	199,100	3,315.01
APPELL, WARREN C. & MARYANNE T., Trustees	79 EAGLE LANE	002-005	365,100	337,000	0	702,100	11,689.96
APPLEGATE, JOSEPH A	78 EAGLE LANE	002-005-008	193,300	67,900	0	261,200	\$4,348.98
APRIL C. WOLF, JENNIFER & E. DOYLE, CHERYL DOYLE, ARBOGAST, SHAWN	193 TWIN COVE LANE	016-036	183,500	116,000	22,750	276,750	4,607.89
Area 19 LLC	ISLAND-PEMAQUID POND	004-058	6,300	0	0	6,300	104.89
ARNOLD, PETER S & EVERETT, GENEIE	6 SOUTH RD	004-074-913	0	10,900	0	10,900	181.49
ARTER, DEBRA L	19 HOFFSES BEACH LANE	004-071-002	52,300	69,200	0	121,500	2,022.97
ARTER, DEBRA L	13 BRANCH ROAD	003-050	49,000	137,500	22,750	163,750	2,726.44
ASSELTA, LYNETTE	62 ELM STREET, UNIT #6	006-040-006	90,000	67,300	0	157,300	2,619.04
AST, CAROL P	305 BRISTOL ROAD	001-016	135,500	137,500	22,750	250,250	4,166.66
ATKINSON, EILEEN R	52 BRISTOL ROAD	009-036-001	126,400	144,200	0	270,600	4,505.49
ATKINSON, JENNIFER & TATRO, MICHAEL	120 ELM STREET, UNIT#3	006-042-003	90,000	171,500	0	261,500	4,353.97
ATLANTIC COMMERCIAL	81 STANDPIPE ROAD	004-010-001	44,600	1,100	0	45,700	760.9
ENTERPRISES, LLC	54 BRANCH ROAD	003-056	44,500	84,200	22,750	105,950	1,764.07
AULT, CHARLES F & AULT, NANCY G	118 BISCAY ROAD	003-005-001	66,700	164,400	0	231,100	3,847.81
AUSTEN, JC & KF & JA & KA & PAINE, WH TRSTEES	42 ALISON LANE	004-079-004	45,600	382,800	22,750	405,650	6,754.07
AUSTIN, DARCY & AUSTIN, JAMES	73 WESTVIEW ROAD	001-027-010	297,300	289,000	0	586,300	9,761.89
AUSTIN, HADLEY W & ROCKWELL, SARAH K	21 PLEASANT STREET	007-038	86,200	149,300	28,210	207,290	3,451.38
	28 WESTVIEW ROAD	001-027-021	128,900	152,200	0	281,100	4,680.31

Name	Location	Map/Lot	Land	Building	Exemption	Total	Tax amt
AVANTAGGIO, AUGUST R &							
AVANTAGGIO, ABBY R	200 HEATER ROAD	001-071	58,000	166,200	22,750	201,450	3,354.14
AVANTAGGIO, MARY M	HEATER ROAD	001-047-009	69,200	0	0	69,200	1,152.18
AVERILL, MARJORIE E	73 BISCAY ROAD	001-065-002	56,300	182,600	22,750	216,150	3,598.90
BABB, BRUCE E & BABB, JULIA B BABB	108 PINE RIDGE ROAD	001-014-010	101,500	209,300	22,750	288,050	4,796.03
BACHELDER, BRUCE A &							
BACHELDER, KAREN	285 BISCAY ROAD	002-047-001	49,800	228,200	22,750	255,250	4,249.91
BAILEY, JAMES C & BAILEY, NANCY H	329 BRISTOL ROAD	001-010-001	123,200	141,800	33,670	231,330	3,851.64
BAILEY, ROGER K	52 WOODS LANE	004-047-008	46,800	304,100	0	350,900	5,842.49
BAILEY, SARAH M & SIMMONS, JEREMY M	7 LOCUST LANE	003-057-917	0	7,300	7,300	0	0
BAILEY, TIMOTHY & BAILEY, RUBY (JT)	7 BROOK LANE	004-041-005	40,700	28,600	22,750	46,550	775.06
BALDWIN, AMY J & BALDWIN, GRAY A	648 MAIN STREET	003-030	102,100	156,800	0	258,900	4,310.68
BANGOR SAVINGS BANK	100 MAIN STREET	006-031	154,900	623,900	0	778,800	12,967.02
BANGOR SAVINGS BANK	20 GRIFFIN LANE	006-028	225,000	377,100	0	602,100	10,024.96
BANGOR SAVINGS BANK	MAIN STREET	006-030	103,600	0	0	103,600	1,724.94
BANGOR SAVINGS BANK	619 MAIN STREET	005-007	342,900	1,059,200	0	1,402,100	23,345
BAPTIST CHURCH	4 BRISTOL ROAD	006-120	204,000	458,000	662,000	0	0
BAPTIST CHURCH PARSONAGE	248 MAIN STREET	006-083	109,300	154,800	20,000	244,100	4,064.26
BARKER, JAMES	BISCAY ROAD	004-080	27,000	0	0	27,000	449.55
BARTLETT, LAWRENCE A	25 BRISTOL ROAD	009-016	105,500	126,900	0	232,400	3,869.46
BARTLETT, MARGARET E,							
BARTLETT, CRAIG &							
BARTLETT, CHRISTOPHER	583 EGYPT ROAD	004-079-007	43,900	167,100	28,210	182,790	3,043.45
BARTLEY, RICHARD J., TRUSTEE	48 WATER STREET	009-020	126,700	240,900	0	367,600	6,120.54
BATH SAVINGS INSTITUTION	8 CHURCH STREET	006-085	99,100	322,300	0	421,400	7,016.31
BAUSCH, MARY K., TRUSTEE	156 LESSNER ROAD	002-013	129,700	150,900	0	280,600	4,671.99
BAUSCH, WILLIAM E., TRUSTEE	156 LESSNER ROAD	002-013	129,700	150,900	22,750	257,850	4,293.20
BAYLIN, SCOTT LOUIS &							
BAYLIN, LORI RACHEL	CAMERON COVE LANE	002-021-004	105,000	0	0	105,000	1,748.25
BAYSIDE PLUMBING, INC	22 BELVEDERE ROAD	003-031-006	42,000	122,300	0	164,300	2,735.60
BAZEL, P.R., STEPHANIE	3 NORTH ROAD	004-074-915	0	9,800	0	9,800	163.17
BEAN, SONDRRA	21 BISCAY ROAD	001-061-001	53,000	37,600	22,750	67,850	1,129.70
BEARCE, LORRAINE P	140 LESSNER ROAD	002-014	30,700	112,800	22,750	120,750	2,010.49
BEBB, DAVID E & BEBB, PHYLLIS BEBB	296 BISCAY ROAD	004-003-001	45,600	263,000	22,750	285,850	4,759.40
BECKWITH, ROBERT W	106 CASTAWAY COVE LANE	004-054-002	215,200	49,800	0	265,000	4,412.25
BEGIN, JENNIFER R & BEGIN, LEO D	27 PLEASANT STREET	007-036	62,200	95,600	28,210	129,590	2,157.67
BELKNAP, BETH	4 HUTCHINGS ROAD	001-068-904	0	10,400	10,400	0	0
BELKNAP, DANIEL F &							
BELKNAP, KAREN V	56 WATER STREET	009-022-002	129,300	188,800	22,750	295,350	4,917.58
BELKNAP, DAVID J &							
BELKNAP, LOUISE M	9 BELKNAP POINT ROAD	009-026	267,400	178,200	22,750	422,850	7,040.45
BELKNAP, JACQUELINE ALANA CYGNUS	10 BELKNAP POINT ROAD	009-025	223,400	374,800	22,750	575,450	9,581.24
BELKNAP, KAREN V	40 JUNIPER LANE	014-012	195,600	81,700	0	277,300	4,617.04
BELKNAP, SAMUEL L., III &							
CHRISTINA BELKNAP	145 CHURCH STREET	007-048-001	66,700	161,900	0	228,600	3,806.19
Belnap, Samuel L., Jr. PR	7 BELKNAP POINT ROAD	009-027	273,900	237,900	22,750	489,050	8,142.68
BENNER, DEVIN J & BENNER, YVETTE M JT	7 HAMMOND STREET	005-004	56,100	180,000	0	236,100	3,931.06
BENNER, DEVIN J & BENNER, YVETTE M	MAIN STREET	003-022	307,500	0	0	307,500	5,119.87
BENNER, RHONDA R, &							
AKELEY, REBECCA R.	HEATER ROAD	002-060-001	8,700	0	0	8,700	144.85
STORER, RICHARD R., JR.							
BENNER, RHONDA R, &							
AKELEY, REBECCA R.	OFF HEATER ROAD	002-068-002	3,000	0	0	3,000	49.95
STORER, RICHARD R., JR.							
BENNER, ROY & BENNER, LAURA	4 BARSTOW ROAD	001-068-916	0	15,700	0	15,700	261.4
BENNER, ROY A & BENNER, LAURA L	15 HUTCHINGS ROAD	001-068-001	44,800	120,500	22,750	142,550	2,373.46
BENNER, Trustee, ASHLEE A &							
BENNER, trustee, KYLE M	217 LESSNER ROAD	002-009-001	43,900	198,000	22,750	219,150	3,648.85
BENNER, YVETTE M & BENNER, DEVIN J	591 MAIN STREET	005-003	87,500	277,700	0	365,200	6,080.58
BENT, JASON J	18 MEMORY LANE	003-004-003	66,400	54,400	0	120,800	2,011.32
BERGER, MARY	HEATER ROAD	002-070	28,800	0	0	28,800	479.52
BERNIER, ROBERT & BERNIER, RENEE	12 CREEK LANE	003-055-011	43,000	243,800	28,210	258,590	4,305.52
BERRIMAN, WILLIAM T.	44 JUNIPER LANE	014-010	175,400	35,900	0	211,300	3,518.14
BEST THAI HOLDINGS, LLC	88 MAIN STREET	006-029	160,000	229,900	0	389,900	6,491.83
BETKE, GEORGE C JR &							
BETKE, MARY ANN W	13 W. LEWIS POINT ROAD	006-051	259,900	291,900	22,750	529,050	8,808.68
BETTERLEY, MARY D	15 BRISTOL ROAD UNIT 1	006-124-001	75,000	140,800	22,750	193,050	3,214.28
BILLINGS & COLE INC.	83 BISCAY ROAD	001-066-001	91,900	54,500	0	146,400	2,437.56
BILLINGS, LAURA JERMAIN	25 CHURCH STREET	006-098	72,600	148,600	22,750	198,450	3,304.19
BISCAY ROAD CORPORATION	4 JACKIES TRAIL	003-002	155,400	214,400	369,800	0	0
BLACK, JOSEPH W & BLACK, JOY A JT	190 BISCAY ROAD	003-009	44,600	117,100	22,750	138,950	2,313.52
BLACK, VICKI K &							
MOON, CONSTANCE J (JT)	73 BRISTOL ROAD	009-006	115,200	335,700	22,750	428,150	7,128.70
BLAKE, NATALIE T	200 BRISTOL ROAD	001-029-001	124,300	111,100	0	235,400	3,919.41
BLAKE, VICTOR	633 BISCAY ROAD	015-014	324,800	108,000	0	432,800	7,206.12
BLANCHARD, BETTY G	14 BROOKSONG LANE	004-033	48,200	235,300	28,210	255,290	4,250.58

Name	Location	Map/Lot	Land	Building	Exemption	Total	Tax amt
BLANCHARD, LINDA A & FLEMING, SEAN	13 BROOKSONG LANE	004-033-003	44,100	154,000	22,750	175,350	2,919.58
BOEHLER, ARIFA	63 BACK MEADOW ROAD	005-011	42,300	105,000	22,750	124,550	2,073.76
BOGGS, LELAND E II & BOGGS, VALERIE R. (JT)	211 BISCAY ROAD	002-048-004	44,100	18,000	0	62,100	1,033.96
BOGGS, ROBIN E	9 ALISON LANE	004-079-002	45,000	291,200	0	336,200	5,597.73
BOHN, SARA A	574 MAIN STREET	003-017-112	15,000	40,400	0	55,400	922.41
BOHN, THERESA ANNE	71 KEENE WOODS ROAD	003-061-010	42,000	149,700	0	191,700	3,191.81
BOISSEAU, TRACEY JEAN & HOPPE, KIRK ARDEN	62 ELM STREET, UNIT #7	006-040-007	90,000	191,600	22,750	258,850	4,309.85
BORISE, JONATHAN R	5 CHAPMAN STREET	006-090	92,300	91,800	0	184,100	3,065.27
BORTHWICK, BRADLEY	75 OLD COUNTY ROAD	001-005-013	92,200	98,000	0	190,200	3,166.83
BOUCHER, LISA M &BOUCHER, KENT A	8 HOLLY LANE	013-013	260,100	168,300	0	428,400	7,132.86
BOURGON, ERNEST L & BOURGON, FLORENCE N	62 BRISTOL ROAD	009-039	100,800	161,400	22,750	239,450	3,986.84
BOVE, MICHAEL J- TRUSTEE	574 MAIN STREET	003-017-110	15,000	40,400	0	55,400	922.41
BOYAGES, DEANA & BOYAGES, RICHARD	76 BRISTOL ROAD	009-058	93,300	204,600	0	297,900	4,960.04
BOYD, JASON G	STANDPIPE ROAD	004-005	29,300	0	0	29,300	487.85
BRACY, MARTHA C & BRACY, LLOYD N	16 VINE STREET	006-108	73,600	175,600	0	249,200	4,149.18
BRADLEY, ANTHONY B	30 WHITE OAK RIDGE RD	004-027-004	44,300	120,000	0	164,300	2,735.60
BRADLEY, KATHERINE L,Trustee MC CRACKEN, MATTHEW B,Trustee	651 BISCAY ROAD	015-019	243,000	191,500	0	434,500	7,234.42
BRALEY, GRIFFITH C & BRALEY, JOY	420 BISCAY ROAD	004-079-006	43,100	120,800	22,750	141,150	2,350.15
BREDAR, JACQUELINE D.& BREDAR, JOHN B.	40 FIELD RD	003-001-010	266,000	452,800	0	718,800	11,968.02
BREWER, CHARLES F. JR., TRUSTEE	16 BREEZY COVE LANE	016-023	215,200	78,200	0	293,400	4,885.11
BREWER, DEANE R	22 LEWIS POINT ROAD	006-048	223,700	192,000	22,750	392,950	6,542.62
BREWER, FREDERICK W	591 EGYPT ROAD	004-079-010	44,800	213,500	22,750	235,550	3,921.91
BREWER, RICHARD &BREWER, JEAN	19 LONG LANE	003-057-913	0	10,000	10,000	0	0
BRIAN M WIACEK, TRUSTEE	112 HOFFSES BEACH LANE	017-001	192,400	46,800	0	239,200	3,982.68
BRIGGS, BARBARA PLUMMER	OYSTER CREEK LANE	003-055-005	24,300	0	0	24,300	404.6
BRIGGS, WILLIAM M	49 CHURCH STREET	006-089	49,800	92,400	0	142,200	2,367.63
BRIGHT, CONSTANCE E & PARSONS, PAUL G	14 KEENE WOODS ROAD	003-061-005	42,000	129,300	22,750	148,550	2,473.36
BRIGNAC, HAILEY & STARK, ROBERT	7 HOLMES LANE	001-014-003	101,100	135,700	0	236,800	3,942.72
BRINDLE, ELIZABETH	315 BRISTOL ROAD	001-012	333,000	234,800	22,750	545,050	9,075.08
BROOKS, DAVID & STACEY FIDLER, ANN	244 US ROUTE 1	003-057	66,400	192,300	0	258,700	4,307.35
BROSSEAU, DOROTHY M	77 LESSNER ROAD	002-027-002	44,300	205,300	22,750	226,850	3,777.05
BROWN, EMMA D	US HIGHWAY 1	003-049	26,200	0	0	26,200	436.23
BROWN, MICHELE F & BROWN, JAMES A (JT)	47 BACK MEADOW ROAD	005-011-001	43,900	80,500	22,750	101,650	1,692.47
BROWN, TIMOTHY B & BROWN, MARGARET A. MCCARTHY	128 CASTAWAY COVE LANE	004-054-003	293,500	42,300	0	335,800	5,591.07
BRUCE R. JEFFREY							
2018 REVOCABLE TRUST U/I/D BRUNCKHURST, DAVID &	159 COTTAGE POINT ROAD	012-010	173,100	81,500	0	254,600	4,239.09
BRUNCKHURST, JEANNE	125 BRISTOL ROAD	011-011-001	112,900	153,100	0	266,000	4,428.90
BRUUN, PETER R	79 ABBIE LANE	004-073-005	46,200	152,200	0	198,400	3,303.36
BRYANT, CORRONE E & BRYANT, RUTH ANNE	552 MAIN STREET	003-001-006	96,900	253,600	22,750	327,750	5,457.04
BRYANT, JOHN	11 HUTCHINGS ROAD	001-068-911	0	6,200	0	6,200	103.23
BRYANT, VALERIE	9 BIRCH LANE	003-057-923	0	14,400	14,400	0	0
BUCK, ANDREW & BUCK, GLENDEL RONQUILLO	176 BRISTOL ROAD	011-025	132,200	173,400	0	305,600	5,088.24
BUCKLAND, BRUCE L & BUCKLAND, SUSAN L	15 LAUREL LANE	003-064-003	49,300	181,500	22,750	208,050	3,464.03
BUCKLAND, LINDSY R & BUCKLAND, BENJAMIN A	16 LAUREL LANE	003-064-001	45,700	193,700	0	239,400	3,986.01
BUCKLEY, DANIEL G & BUCKLEY, MIRIAM K	263 BRISTOL ROAD	001-021	132,900	197,400	28,210	302,090	5,029.80
BUCKLEY, PHILLIP D JR & BUCKLEY, MONIKA E	126 CHURCH STREET	007-033	54,200	107,900	22,750	139,350	2,320.18
BUNKER, HELEN N & BUNKER, ORLAND L	63 CENTER STREET	003-065	46,500	100,400	28,210	118,690	1,976.19
BURCH, CLIFTON & BURCH, DARLENE T (JT)	78 OLD COUNTY ROAD	001-005-011	108,700	116,600	22,750	202,550	3,372.46
BURKE, LOUISE	47 STANDPIPE ROAD	004-005-001	48,700	59,100	22,750	85,050	1,416.08
BURLIN, CHARLES WILLIAM III	184 CHURCH STREET	008-006	113,900	93,300	0	207,200	3,449.88
BURNHAM, DAVID V & BURNHAM, VIRGINIA M	146 BACK MEADOW ROAD	003-026-001	43,600	112,600	22,750	133,450	2,221.94
BURNHAM, FREDERICK A JR & BURNHAM, TERESA G	28 CREEK LANE	003-055-009	43,100	161,900	22,750	182,250	3,034.46

Name	Location	Map/Lot	Land	Building	Exemption	Total	Tax amt
COASTAL RIVERS CONSERVATION TRUST	MAIN STREET	003-001-002	99,600	0	99,600	0	0
COASTAL RIVERS CONSERVATION TRUST	MAIN STREET	003-001-009	91,600	0	91,600	0	0
COASTAL RIVERS CONSERVATION TRUST	BELVEDERE ROAD	003-043-004	32,500	0	32,500	0	0
COASTAL RIVERS CONSERVATION TRUST	OYSTER CREEK LANE	003-054-004	28,600	0	28,600	0	0
COASTAL RIVERS CONSERVATION TRUST	SCHOOL ST.	001-050-010	65,500	0	65,500	0	0
COGGER, CHERYL COLBURN, ROBERT T &	576 EGYPT ROAD	002-040	45,700	201,000	22,750	223,950	3,728.77
GREEN, LAURIE B (JT)	37 ROCKY RUN ROAD	002-039-001	43,600	123,100	22,750	143,950	2,396.77
COLBY & GALE, INC	28 BISCAY ROAD	003-002-001	155,800	0	0	155,800	2,594.07
COLBY & GALE, INC	155 BISCAY ROAD	002-048-009	29,800	0	0	29,800	496.17
COLBY & GALE, INC,	105 MAIN STREET	006-015	271,300	73,400	0	344,700	5,739.25
COLBY & GALE, INC. ELM STREET & DINER	ELM STREET	006-038	382,900	874,500	0	1,257,400	20,935.71
COLBY & GALE, INC.	154 BISCAY ROAD	003-007	249,200	700,100	0	949,300	15,805.84
COLE, RENEE J	1 OAK ROAD	002-033-003	38,300	144,700	22,750	160,250	2,668.16
COLE, STEPHEN, & GIFFORD, LINDA	80 BRISTOL ROAD	009-059	127,900	177,900	22,750	283,050	4,712.78
COLLAMORE, RACHEL A	79 STANDPIPE ROAD	004-010	44,500	159,300	0	203,800	3,393.27
COLLAMORE, SUSAN E	180 LESSNER ROAD	002-010-001	42,000	45,500	22,750	64,750	1,078.09
COLLINS, MARK G & COLLINS, KATHLEEN D	41 NOAH LANE	018-003	176,700	29,600	0	206,300	3,434.89
COLQUHOUN FAMILY HOLDINGS, LLC	218 BRISTOL ROAD	001-028	192,400	494,800	0	687,200	11,441.88
COLQUHOUN FAMILY HOLDINGS, LLC	BRISTOL ROAD	001-030	48,500	0	0	48,500	807.52
COLQUHOUN FAMILY HOLDINGS, LLC	220 BRISTOL ROAD	001-028-001	146,200	523,300	0	669,500	11,147.18
CONANT, SCOTT D & CONANT, DEBRA A	51 LESSNER ROAD	002-028	42,100	128,400	22,750	147,750	2,460.04
CONSTANTINE, DEANE G	7 WESTVIEW ROAD	001-027-001	125,600	213,800	22,750	316,650	5,272.22
COOK, RAYMOND & COOK, MARTHA COOKSON, BRIAN D &	58 BEACH LANE	015-003	271,500	35,600	0	307,100	5,113.21
LANDRY, CINDY MARIE COOKSON, COREY	33 VALLEY LANE 9 HUTCHINGS ROAD	001-051 001-068-909	35,900 0	43,700 12,700	0 0	79,600 12,700	1,325.34 211.46
COPPOLA, WILLIAM CORP OF PRESIDING	590 MAIN STREET 61 BELVEDERE ROAD	003-020-002 003-036-002	295,600 175,500	525,100 624,700	0 800,200	820,700 0	13,664.66 0
BISHOP OF THE HURCH OF LATTER DAY SAINTS							
CORSCADEN, HANNAH V & CORSCADEN, JAMES A	111 CHURCH STREET	007-015	48,200	79,200	22,750	104,650	1,742.42
CORSCADEN, JAMES A IV CORSON, ALLEN &	86 HODGDON STREET	007-044	94,400	137,400	22,750	209,050	3,480.68
CORSON, YUAN YUAN W COSGROVE, JAMES F	67 KEENE WOODS ROAD 15 CHURCH STREET	003-061-011 006-102	42,000 49,800	182,500 124,300	28,210 22,750	196,290 151,350	3,268.23 2,519.98
COTTAGE IN THE WOODS COTTER, RYAN O	117 CASTAWAY COVE LANE 139 EGYPT ROAD	004-056 004-041-011	118,200 44,200	135,400 49,700	0 0	253,600 93,900	4,222.44 1,563.43
COUGH, JOHN F JT & COUGH, ANDREA E. JT	48 RUSSELL LANE	001-014-023	39,000	193,500	22,750	209,750	3,492.34
COVES EDGE, INC. C/O MILES HEALTH CARE	51 SCHOONER STREET CHASE POINT LANE	011-027-001 001-041	620,600 397,500	2,178,400 0	2,799,000 0	0 397,500	0 6,618.37
COVES EDGE, INC. COWAN, CHAD D	HEATER ROAD	001-075	32,200	0	0	32,200	536.13
COWAN, LEAH J P & PUCKEY, JOHN S	81 WESTVIEW ROAD 37 CHURCH STREET	001-027-011 006-093	296,200 57,000	110,600 106,100	0 28,210	406,800 134,890	6,773.22 2,245.92
COWAN, MARCIA A COX, THEODORE D &	129 LESSNER ROAD ABBIE LANE	002-016-001 004-073-007	42,100 34,200	178,300 0	0 0	220,400 34,200	3,669.66 569.43
CREAMER, SHANE L CREAMER, SHANE L	131 ABBIE LANE	017-016	213,300	115,700	22,750	306,250	5,099.06
CREAMER, TRAVIS ESTATE OF GENTNER, ELBRIDGE	408 EGYPT ROAD	004-070	63,700	51,300	22,750	92,250	1,535.96
CROCETTI, ALFRED E & CROCETTI, RUTH STACIE	27 FULLER RUN ROAD 48 CENTER STREET	002-063-001 003-063-003	44,100 40,600	15,000 98,400	0 0	59,100 139,000	984.01 2,314.35
CROCKER, NEAL J CROCKER, WILLIAM A	38 ROCKY RUN ROAD 174 BACK MEADOW ROAD	002-039 003-040-002	46,000 38,400	171,200 27,600	22,750 0	194,450 66,000	3,237.59 1,098.90
CRONK, DONALD & SPEKKE, LEIGH CRONK, DONALD & CRONK, LEIGH A	22 EGYPT ROAD 157 TWIN COVE LANE	004-039-002 016-029	44,100 160,900	138,200 71,800	22,750 0	159,550 232,700	2,656.51 3,874.45
CROOKER, PETER E & CROOKER, JILL M CROUCH, TONI L	12 HIGH STREET	009-041	54,200	112,200	0	166,400	2,770.56
CUFFE, ELIZABETH C K & JAMES F CUFFE, JAMES F. CUFFE, JR.	131 BRISTOL ROAD	011-010	110,900	237,000	22,750	325,150	5,413.75
CUNNINGHAM, MAURICE & DEVLIN, MARY	41 BEACH LANE	015-006-002	6,900	0	0	6,900	114.89
CUNNINGHAM, MAURICE T & DEVLIN, MARY C	2 COLEMAN ROAD	015-004	215,800	147,800	0	363,600	6,053.94
CUNNINGHAM, MAURICE T & DEVLIN, MARY	43 BEACH LANE	015-006	6,500	0	0	6,500	108.23
CURRAN, BRIAN DEAN CURRAN, BRIAN DEAN &	387 BRISTOL ROAD	001-003	131,400	404,600	0	536,000	8,924.40
CURRAN, DAVID A	BRISTOL RD & DAMA RIVER	001-003-001	302,400	0	0	302,400	5,034.96

Name	Location	Map/Lot	Land	Building	Exemption	Total	Tax amt
CURRAN, MICHAEL W & DENISE F - TRUSTEES CURRIER, COLBY V. & PATRICIA A CURRIER D.D.D, L.L.C.	79 CHURCH STREET	007-018-002	72,600	142,200	22,750	192,050	3,197.63
DAHLGREN, RAYMOND P & DAHLGREN, MARIE E	44 COVE LANE	018-006	75,900	86,100	0	162,000	2,697.30
DALBECK, RICHARD B	90 SCHOOL STREET	001-050-001	58,200	34,300	0	92,500	1,540.12
DALE, KATHLEEN S. LIFE ESTATE	280 LESSNER ROAD	002-004-002	43,700	137,600	0	181,300	3,018.64
DAMARISCOTTA ELDERLY	31 CRANBERRY POINT LANE	018-001	321,500	46,700	0	368,200	6,130.53
DAMARISCOTTA HISTORICAL SOCIETY INC	32 CRANBERRY POINT LANE	018-002	167,000	48,000	0	215,000	3,579.75
DAMARISCOTTA MAIN STREET, LLC	1 SALT BAY DRIVE	006-058	141,000	953,600	0	1,094,600	18,225.09
DAMARISCOTTA MASONIC BUILDING CORP.	3 CHAPMAN STREET	006-091	44,900	185,900	230,800	0	0
DAMARISCOTTA MIDTOWN, LLC	435 MAIN STREET	001-056-001	353,000	611,200	0	964,200	16,053.93
DAMARISCOTTA MIDTOWN, LLC	529 MAIN STREET	008-011-001	203,100	344,600	547,700	0	0
DAMARISCOTTA MIDTOWN, LLC	34 SCHOOL STREET	010-022	84,800	88,500	0	173,300	2,885.45
DAMARISCOTTA MIDTOWN, LLC	13 RICE LN	001-053-901	0	6,500	0	6,500	108.23
DAMARISCOTTA NORTH LLC	MAIN STREET(Rice Lane)	001-053	332,100	72,900	0	405,000	6,743.25
DAMARISCOTTA NORTH, LLC	6 ANGELL LANE	003-064-004	198,000	212,500	0	410,500	6,834.82
DAMARISCOTTA NORTH, LLC	49 CENTER STREET	003-064-002	52,300	106,300	0	158,600	2,640.69
DAMARISCOTTA REGION INFO. BUREAU	276 MAIN STREET	006-117	47,400	19,500	66,900	0	0
DAMARISCOTTA RENTALS, LLC	202 MAIN STREET	006-079	150,000	131,900	0	281,900	4,693.63
DAMARISCOTTA STORAGE LLC	33 CHAPMAN STREET	007-004	123,200	44,800	0	168,000	2,797.20
DAMARISCOTTA, TOWN OF	STANDPIPE ROAD	004-006-001	9,300	0	9,300	0	0
DAMARISCOTTA, TOWN OF	BISCAY ROAD	004-002	30,400	0	30,400	0	0
DAMARISCOTTA, TOWN OF	BISCAY ROAD	004-001	9,200	0	9,200	0	0
DAMARISCOTTA, TOWN OF	PARKING LOT LN	006-020	374,100	0	374,100	0	0
DAMARISCOTTA, TOWN OF	27 MASSASOIT DRIVE	001-062-001	47,100	563,600	610,700	0	0
DAMARISCOTTA, TOWN OF	BRISTOL ROAD	001-022-009	121,700	0	121,700	0	0
DAMARISCOTTA, TOWN OF	SCHOOL STREET	005-016-002	24,600	0	24,600	0	0
DAMARISCOTTA, TOWN OF	BACK MEADOW ROAD	005-016-001	42,200	0	42,200	0	0
DAMARISCOTTA, TOWN OF	21 SCHOOL STREET	007-013-001	91,000	690,200	781,200	0	0
DAMON, JAN-CHRISTIAN A & DAMON, MIKAYLA H	12 HERON LANE	009-031-001	67,000	68,300	0	135,300	2,252.75
DANFORTH, DEBORAH & THOMAS, C. STETSON	68 HUSTON COVE LANE	001-032-002	240,700	44,200	0	284,900	4,743.58
DANLEY, PETER L	120 CEDAR LANE	004-066	37,800	122,900	0	160,700	2,675.66
DAS, NISHAD R & DAS, & SRAVANI SEN-DAS (JT)	357 BRISTOL ROAD	001-007	260,700	76,400	0	337,100	5,612.71
DAVALA, PENELOPE L & DAVALA, BERNARD (JT)	161 COTTAGE POINT ROAD	012-009	195,300	101,200	22,750	273,750	4,557.94
DAVEY, DYLAN, et al	74 MAIN STREET	006-027	149,700	214,900	0	364,600	6,070.59
DAVEY, REGINA A	SHAMROCK LANE	002-054	16,800	0	0	16,800	279.72
DAVEY, REGINA A	89 SHAMROCK LANE	002-052	45,200	172,000	22,750	194,450	3,237.59
DAVEY, REGINA A	SHAMROCK LANE	002-053	31,200	0	0	31,200	519.48
DAVIDSON, CHERYL ET AL	50 SCHOOL STREET	010-025	77,600	45,600	22,750	100,450	1,672.49
DAVIS, BARBARA A	105 EGYPT ROAD	004-041-008	42,900	1,300	0	44,200	735.93
DAVIS, HAROLD A., JR.	5 PHILLIPS LANE	003-057-918	0	10,400	10,400	0	0
DAVIS, ZACHARY E & DAVIS, JILL Y. (JT)	400 EGYPT ROAD	004-068-002	45,100	100,600	22,750	122,950	2,047.12
DAY BLOCK LLC	128 MAIN STREET	006-075	144,200	751,000	0	895,200	14,905.08
DAY, DANIEL T & DAY, SANDRA G	16 BRISTOL ROAD	006-123	137,900	203,500	0	341,400	5,684.31
DAY, DANIEL T & DAY, SANDRA G	HEATER ROAD	002-055	13,400	0	0	13,400	223.11
DAY, DANIEL T & DAY, SANDRA J (JT)	SCHOOL STREET	010-007	79,500	0	0	79,500	1,323.68
DAY, DANIEL T & DAY, SANDRA J	MAIN STREET	009-068	163,800	0	0	163,800	2,727.27
DAY, DANIEL T & DAY, SANDRA G	MAIN STREET	009-062	5,200	0	0	5,200	86.58
DAY, G SANDRA & DAY, DANIEL T	17 SYCAMORE LANE	010-007-001	87,700	173,500	22,750	238,450	3,970.19
DAY, G SANDRA	116 SHAMROCK LANE	002-055-001	101,200	33,500	0	134,700	2,242.75
DAY, JAMES F - TRUSTEE, MICHAEL & PRICILLA CAHILL TRUST	350 BRISTOL ROAD	001-008-002	117,700	168,500	0	286,200	4,765.23
DBT&S, LLC	612 MAIN STREET	003-023	150,100	300,100	0	450,200	7,495.83
DEAN, MICHAEL A.	HEATER ROAD	001-058	31,900	0	0	31,900	531.14
DEARBORN, JR., JOSEPH P	80 OLD COUNTY ROAD	001-005-012	102,300	103,600	28,210	177,690	2,958.54
DEARNLEY, FRANK C II	8 SHORE LANE	004-067-001	179,900	46,600	22,750	203,750	3,392.44
DEERFIELD MacPHEE LIVING TRUST, MACPHEE, GAIL PLUMMER	OYSTER CREEK LANE	003-055-003	23,400	0	0	23,400	389.61
DEGARMO, MARJORIE	11 DAYS COVE LANE	009-014	108,500	77,700	22,750	163,450	2,721.44
DELANEY, MOLLY E & KAHN, STEPHEN	33 WHITE OAK RIDGE RD	004-027-005	44,200	227,300	0	271,500	4,520.47
DELANO, MITZI A	99 SCHOOL STREET	010-005	76,100	21,600	22,750	74,950	1,247.92
DENHOP ENTERPRISES, LLC	77 BISCAY ROAD	001-066	151,900	237,100	0	389,000	6,476.85
DEROSIER, TIMOTHY	8 SOUTH RD	004-074-904	0	5,500	5,500	0	0
DESFOSSES, DAVID & DESFOSSES, ROWENA (JT)	35 CATHEDRAL PINES ROAD	004-075-004	44,500	67,200	22,750	88,950	1,481.02
DEVLIN, MARY-ELLEN M - TRUSTEE	295 BRISTOL ROAD	001-017	131,400	223,900	0	355,300	5,915.74
DEVLIN, SCOTT & DEVLIN, DEBRA	235 BRISTOL ROAD	001-026-001	112,900	160,200	0	273,100	4,547.12
DEWITT, ROBERT M JR	80 KEENE WOODS ROAD	003-061-021	43,100	243,800	0	286,900	4,776.88
DEWITT, ROBERT M JR	44 OLD COUNTY ROAD	001-005-008	101,700	266,000	22,750	344,950	5,743.42
DIBBLE, ANN W	171 COTTAGE POINT ROAD	012-004	202,100	44,500	0	246,600	4,105.89

Name	Location	Map/Lot	Land	Building	Exemption	Total	Tax amt
DIEHL, JOANNE F	10 HIGH STREET	009-040	101,100	142,400	0	243,500	4,054.27
DIGHTON, NATHALIE & DIGHTON, ERNEST (JT)	134 EGYPT ROAD	004-047-006	47,100	99,800	28,210	118,690	1,976.19
DINSMORE, CHARLES E & DINSMORE, MEGAN E	23 HEADGATE ROAD	002-046-006	83,200	261,300	22,750	321,750	5,357.14
DITKOFF, ANDREW M. & ELIZABETH DITKOFF, Trustees A&E DITKOFF FAMILY REVOC TRUST	34 SHAMROCK LANE	002-047-005	39,100	291,500	22,750	307,850	5,125.70
DODGE, ALAN R & KENTOPP, KRISTIN E DODGE, CALVIN H &	26 BRISTOL ROAD	009-034	86,600	88,600	0	175,200	2,917.08
DODGE, MARJORIE A DODGE, ERNEST S	627 MAIN STREET 24 PINE RIDGE ROAD	003-024 001-014-001	131,500 101,100	211,400 152,500	22,750 0	320,150 253,600	5,330.50 4,222.44
DODGE, JOEL HUSTON & CHAPMAN, DAMIAN	346 BRISTOL ROAD	001-009	282,900	232,700	22,750	492,850	8,205.95
DODGE, KRISTIE E & DODGE, DEBBIE L DODGE, MARTHA R	26 LEWIS POINT ROAD 53 WATER STREET	006-052-011 009-023	100,000 178,000	196,500 191,500	0 22,750	296,500 346,750	4,936.72 5,773.39
DODGE, RICHARD & DODGE, MAUREEN A	178 BISCAY ROAD	003-007-001	45,700	187,700	22,750	210,650	3,507.32
DODGE, SCOTT C & DODGE, LYNNE A DOELE, DONALD C JR	414 MAIN STREET 574 MAIN STREET #108	010-016 003-017-108	103,500 15,000	107,800 40,400	0 0	211,300 55,400	3,518.14 922.41
DOERING, RALPH H DOERING, RALPH H. JR., TRUSTEE	195 ELM STREET 14 CHURCH STREET	006-064 006-088	54,200 58,400	128,700 53,400	0 0	182,900 111,800	3,045.29 1,861.47
DOHERTY, MAURA & FISH, MARY DOLENGOWSKI, GEORGE, Trustee	80 STANDPIPE ROAD 19 WATER STREET	004-011 006-004	42,900 252,700	135,100 222,500	0 0	178,000 475,200	2,963.70 7,912.08
DOMI, LLC DONAGHY, AARON	16 BISCAY ROAD 6 HAMMOND STREET	008-016 005-016	154,700 46,300	281,200 139,300	0 0	435,900 185,600	7,257.73 3,090.24
DONAHUE, ALAN & DONAHUE, KRISTINA	11 NORTH ROAD	004-074-919	0	10,800	10,800	0	0
DONNELLAN, BRIAN & THOMAS, & CHRIS	HEATER ROAD	002-059-001	7,500	0	0	7,500	124.87
DOUBLE YOLK FARM LLC DOUGLAS, CHELSEA A., TRUSTEE	BRISTOL ROAD 43 KEENE WOODS ROAD	001-023-002 003-061-015	70,300 43,900	0 125,900	0 22,750	70,300 147,050	1,170.49 2,448.38
DOUGLAS, ELLEN L DOW, COREY	79 KEENE WOODS ROAD 96 BRISTOL ROAD	003-061-009 011-020-001	41,700 160,400	136,300 139,900	0 0	178,000 300,300	2,963.70 5,000.00
DOYLE, JENNIFER E, & CHERYL, & WOLF, APRIL C.	52 CASTAWAY COVE LANE	004-054-005	216,100	55,800	0	271,900	4,527.13
DRAKE, JASON R & DRAKE, ALICE H. (JT)	132 SHAMROCK LANE	002-057-003	106,800	170,000	22,750	254,050	4,229.93
DRAKE, ROBERT A & DRAKE, MARGUERITE J	11 HIGH STREET	009-054	63,500	178,900	22,750	219,650	3,657.17
DRUM, JAMES & DRUM, GLENDA W DRUM, JAMES K &	280 BRISTOL ROAD	001-019	171,800	192,900	22,750	341,950	5,693.47
GLENDA W., TRUSTEES DRUM, JAMES K. &	17 BRISTOL ROAD	009-018	189,300	221,200	0	410,500	6,834.82
GLENDA W., TRUSTEES DRW, LLC	BRISTOL ROAD 1 MIDCOAST ROAD	001-019-002 003-057-001	56,200 285,600	0 52,900	0 0	56,200 338,500	935.73 5,636.03
DRW, LLC DRW, LLC	6 EBERT LANE 4 PHILLIPS LANE	003-057-908 003-057-915	0 0	15,200 10,700	0 0	15,200 10,700	253.08 178.15
DRW, LLC DRW, LLC	9 LONG LANE 15 BIRCH LANE	003-057-919 003-057-926	0 0	17,100 21,900	0 0	17,100 21,900	284.71 364.63
DRW, LLC DRW, LLC	MIDCOAST ROAD 1 ASH LANE	003-060-001 003-057-903	47,400 0	0 9,600	0 0	47,400 9,600	789.21 159.84
DRW, LLC DRW, LLC	21 LONG LANE 33 MIDCOAST ROAD	003-057-912 003-060	0 135,000	5,900 615,100	0 0	5,900 750,100	98.23 12,489.17
DRW, LLC, A MAINE LIMITED CO DUBORD, ROSEWELL	5 LOCUST LANE 34 MIDCOAST ROAD	003-057-922 003-061	0 44,100	9,900 219,800	0 0	9,900 263,900	164.83 4,393.93
DUFFY, CHRISTINE A DUKE, ROBERT G & DUKE, DOREEN H	2 BARSTOW ROAD 285 BACK MEADOW ROAD	001-068-914 004-028	0 42,000	14,200 177,100	14,200 22,750	0 196,350	0 3,269.23
DUMBER AND DUMBBELL CORPORATION DUNCAN, ALICE L	45 BISCAY ROAD 365 MAIN STREET	001-063 010-011	143,900 259,400	186,200 798,700	0 0	330,100 1,058,100	5,496.16 17,617.36
DUNPHY, JUSTIN C DURKEE, HOPE L	58 SHAMROCK LANE 162 TWIN COVE LANE	002-047-008 016-039	48,900 29,100	281,700 130,500	0 22,750	326,600 136,850	5,437.89 2,278.55
DWYER, DEBORAH J & DWYER, JOSHUA K E & G TARR, LLC	114 LESSNER ROAD 61 CATHEDRAL PINES ROAD	002-019 004-075-005	44,100 44,400	158,900 88,000	28,210 22,750	174,790 109,650	2,910.25 1,825.67
E SQUARED, LLC EAGAN, RICHARD	81 HEMLOCK LANE 27 MAIN STREET	013-009 006-024	183,300 122,500	38,600 95,000	0 0	221,900 217,500	3,694.64 3,621.37
EATON, JEAN K & JORDAN, KATHERINE E	72 STANDPIPE ROAD	004-008-001	53,300	10,100	22,750	40,650	676.82
EATON, JEAN K & JORDAN, KATHERINE E	12 LILAC GARDEN ROAD BEACH LANE	010-006-002 015-009	85,600 237,600	181,400 0	0 0	267,000 237,600	4,445.55 3,956.04
EATON, JONATHAN M & JORDAN, KATHERINE E	12 BEACH LANE	015-008-001	196,900	43,900	0	240,800	4,009.32
EATON, JONATHAN M & EATON, KATHERINE W	3 BEACH LANE	015-010	42,600	204,400	22,750	224,250	3,733.76

Name	Location	Map/Lot	Land	Building	Exemption	Total	Tax amt
EATON, JONATHAN M & EATON, KATHERINE W	BISCAY ROAD	015-011	17,500	0	0	17,500	291.37
EATON, JOSHUA M EDWARD V KIRKLAND JR	139 SHAMROCK LANE	002-057-004	28,900	110,300	0	139,200	2,317.68
FAMILY TRUST EDWARD V KIRKLAND JR	BACK MEADOW RD	004-024-001	31,500	0	0	31,500	524.47
FAMILY TRUST EDWARDS, RONALD C & EDWARDS, MILDRED M ELDERCARE NETWORK OF	257 BACK MEADOW ROAD	004-024	77,300	120,200	0	197,500	3,288.37
LINCOLN COUNTY ELLIOTT, BOBBI	6 HODGDON STREET	006-056	107,100	388,600	495,700	0	0
ELLIOTT, TAMMY	10 HUTCHINGS ROAD	001-068-910	0	13,800	13,800	0	0
ELLIS, AARON & ELLIS, NICOLE	168 BACK MEADOW ROAD	003-040-001	43,700	41,300	0	85,000	1,415.25
ELWELL, PHYLLIS	49 NISSEN FARM LANE	004-031-019	29,700	169,200	0	198,900	3,311.68
EMERSON, JOHN F & EMERSON, KYLE J	5 HUTCHINGS ROAD	001-068-905	0	15,100	15,100	0	0
EMERSON, ROSEMARY L	HEATER ROAD	001-072	50,400	0	0	50,400	839.16
EMERSON, ROSEMARY L & EMERSON, JOHN F EMRICH, E. WILLIAM, JR. &	75 CHURCH STREET	007-019	43,100	86,000	22,750	106,350	1,770.73
SILVIA C. ABREU	54 JUNIPER LANE	014-008	156,500	47,900	0	204,400	3,403.26
ENDERS, VILLI P	81 PARADISE LANE	002-016-003	77,900	22,700	0	100,600	1,674.99
ERIKSEN, TRINE I	550 EGYPT ROAD	004-078-001	44,300	488,000	22,750	509,550	8,484.01
ESTEY, TERRANCE C & ESTEY, VALERIE W	7 SPRUCE LANE	002-048-007	44,700	161,400	22,750	183,350	3,052.78
EUGLEY, BRIAN	139 COTTAGE POINT ROAD	012-014	195,300	61,700	0	257,000	4,279.05
EUGLEY, MARK	13 NORTH ROAD	004-074-920	0	15,300	15,300	0	0
EUGLEY, RALPH C III & EUGLEY, JANET S (JT)	20 MEADOWS LANE	004-041-002	47,100	139,200	22,750	163,550	2,723.11
EVANS, JOAN P	131 PINE RIDGE ROAD	001-014-004	113,900	180,500	22,750	271,650	4,522.97
EWELL CABIN, LLC	50 OLD COUNTY ROAD	001-005-010	101,700	135,700	0	237,400	3,952.71
FAHERTY, DENNIS K & FAHERTY, LORRAINE T FAHERTY, DENNIS K & FAHERTY, LORRAINE T	79 JUNIPER LANE	002-013-002	175,100	40,000	0	215,100	3,581.41
FAIRBANKS, CYNTHIA LEE, TRUSTEE	LEWIS POINT ROAD	006-047-001	92,900	0	0	92,900	1,546.79
FALES, R. E. & P.P., TRUSTEES	186 ELM STREET, UNIT#4	006-047-005	75,000	125,200	28,210	171,990	2,863.63
FALES, R.E. & P.P., TRUSTEES	6 FIR TREE LANE	013-004	224,500	191,900	22,750	393,650	6,554.27
FALLOS, HAROLD J & FALLOS, JANET L	165 COTTAGE POINT ROAD	012-006	291,600	229,600	22,750	498,450	8,299.19
FALNA HOLDINGS	163 COTTAGE POINT ROAD	012-008	176,800	59,300	0	236,100	3,931.06
FAREL, MATTHEW WADE	15 PINKHAM ROAD	002-046-016	45,600	113,300	22,750	136,150	2,266.90
FARLEY, REBECCA J	MAIN STREET	006-007-002	54,400	0	0	54,400	905.76
FARNSWORTH, KAREN E & MCCRARY, LEON R	22 BRISTOL ROAD	009-033	69,600	118,700	0	188,300	3,135.20
FARRIN PROPERTIES	426 EGYPT ROAD	004-071	45,200	100,000	0	145,200	2,417.58
FARRIN PROPERTIES	61 CHURCH STREET	007-022	70,400	196,300	0	266,700	4,440.55
FARRIN, ALBERT D III & FARRIN, NANCY J (JT)	748 MAIN STREET	003-048	88,700	101,100	0	189,800	3,160.17
FARRIN, BONNIE J & BREWER, KENNETH P	765 MAIN STREET	003-058	248,500	348,000	0	596,500	9,931.72
FAURE, JEROME, Trustee	267 BISCAY ROAD	002-048-001	39,700	158,500	22,750	175,450	2,921.24
FAURE, JEROME, Trustee	12 MILLBROOK LANE	004-009-001	48,300	149,800	0	198,100	3,298.37
FAUX, SHELBY ROSE & FAUX, WILLIAM NICHOLS CUNNINGHAM	EGYPT ROAD	004-047	285,700	0	0	285,700	4,756.91
FELTIS, DALE A & FELTIS, SHARLENE P.(JT)	80 WOODS LANE	004-047-003	206,800	148,400	0	355,200	5,914.08
FELTIS, SHAWN T & FELTIS, APRIL V	431 BACK MEADOW ROAD	004-039	43,100	92,000	22,750	112,350	1,870.63
FERRARA, ANTHONY E.	21 CENTER STREET	003-060-002	174,200	68,600	0	242,800	4,042.62
FERRIER, JAMES H & FERRIER, SUSAN M	HOFFSES BEACH LANE	004-071-003	33,600	0	0	33,600	559.44
FETSKO, JOAN	BEACH LANE	015-002	283,100	0	0	283,100	4,713.62
FGM ASSOCIATES, LLC	43 WESTVIEW ROAD	001-027-006	129,400	224,400	22,750	331,050	5,511.98
FIDES LIMA, ASHLEY ELLEN	113 ABBIE LANE	004-073-002	43,900	119,400	22,750	140,550	2,340.16
FINNEMORE, NANCY P., Trustee	115 MAIN STREET	006-014	80,000	274,500	0	354,500	5,902.42
FIRST BANCORP, TRUSTEE	35 CHURCH STREET	006-094	64,700	109,700	0	174,400	2,903.76
FIRST FEDERAL SAVINGS AND LOAN	408 BISCAY ROAD	004-080-001	44,500	171,700	22,750	193,450	3,220.94
FIRST LIGHT	13 BRISTOL ROAD	006-125	158,600	184,800	0	343,400	5,717.61
FIRST NATIONAL BANK	283 MAIN STREET	009-031	287,200	451,200	0	738,400	12,294.36
FIRST NATIONAL BANK	527 MAIN STREET	008-011	0	149,800	0	149,800	2,494.17
FIRST NATIONAL BANK	CROSS STREET	006-128	15,300	0	0	15,300	254.74
FIRST NATIONAL BANK	18 WATER STREET	006-131	126,600	99,000	0	225,600	3,756.24
FIRST NATIONAL BANK	7 BRISTOL ROAD	006-127	150,700	925,700	0	1,076,400	17,922.06
FIRST NATIONAL BANK	223 MAIN STREET	006-137	274,200	1,085,800	0	1,360,000	22,644.00
FIRST NATL BANK	5 BRISTOL ROAD	006-136	98,000	129,800	0	227,800	3,792.87
OF DAMARISCOTTA FIRST, N.A.	WATER STREET	006-133	93,300	0	0	93,300	1,553.45
FISHER, SARAH L	20 WATER STREET	006-132	89,500	0	0	89,500	1,490.17
FISHER, SARAH L	17 WEST LEWIS POINT	006-051-002	230,600	265,800	0	496,400	8,265.06
FOLLETT, CHAUNCEY & FOLLETT, WENDY	19 W. LEWIS POINT ROAD	006-051-001	221,400	140,800	0	362,200	6,030.63
	16 SOUTH RD	004-074-908	0	12,700	12,700	0	0

Name	Location	Map/Lot	Land	Building	Exemption	Total	Tax amt
FOOTE, STEPHEN W	63 KEENE WOODS ROAD	003-061-012	42,000	253,900	22,750	273,150	4,547.95
FORREST C HUNT LIVING TRUST	CHAPMAN STREET	007-008	40,400	0	0	40,400	672.66
FORREST C HUNT LIVING TRUST	MAIN STREET	007-052	84,800	0	0	84,800	1,411.92
FOSSETT SUZANNE S., TRUSTEE	226 ELM STREET	006-054	93,900	166,900	0	260,800	4,342.32
FOSSETT, ANNE L	44 HIGH STREET	009-046	97,900	80,300	22,750	155,450	2,588.24
FOSTER, MALCOLM C &							
FOSTER, MARIE R	18 DAYS COVE LANE	009-013	134,700	189,300	0	324,000	5,394.60
FOWLE, JANET	100 CHASE POINT LANE	001-039	325,800	238,400	22,750	541,450	9,015.14
FOX, DEBORAH A & LILLY, BRUCE N	183 SCHOOL STREET	011-017	77,700	230,000	22,750	284,950	4,744.42
FRANCIS, RICHARD	357 BACK MEADOW ROAD	004-033-004	43,700	223,300	22,750	244,250	4,066.76
FRANCIS, SANDRA	584 MAIN STREET	003-020	69,400	215,800	22,750	262,450	4,369.79
FRASER, DARYL R	45 TRACKSTER LN	004-051-001	47,200	227,400	22,750	251,850	4,193.30
FRASER, JACALYN &							
FRASER, LINWOOD	24 LONG LANE	003-057-911	0	17,100	0	17,100	284.71
FRASER, LINWOOD D &							
FRASER, JACALYN	172 LESSNER ROAD	002-012	307,000	41,700	0	348,700	5,805.86
FRASER, LINWOOD D &							
FRASER, JACALYN B	30 RAND LANE	002-010-002	44,100	268,000	22,750	289,350	4,817.68
FRASER, LINWOOD D &							
FRASER, JACALYN B	701 MAIN STREET	003-041-001	222,000	11,600	0	233,600	3,889.44
FRASER, LINWOOD D. INC.	LESSNER ROAD	002-010-003	53,500	0	0	53,500	890.77
FRASER, WILLIAM C	412 BACK MEADOW ROAD	004-035	79,800	192,900	22,750	249,950	4,161.67
FRASER, WILLIAM C. JR., ET AL	BACK MEADOW ROAD	004-036-002	95,300	0	0	95,300	1,586.75
FRASER, WILLIAM C., JR. &							
NANETTE FRASER	2 TRACKSTER LANE	004-051-002	51,400	220,500	22,750	249,150	4,148.35
FRENCH, LISA A	SHAMROCK LANE	002-056	29,100	0	0	29,100	484.51
FRENCH, SUSANNAH A &							
FRENCH, STANLEY G	170 CHURCH STREET	008-002	64,700	83,300	22,750	125,250	2,085.41
FREY, STEVEN A & FREY, EVA D	441 MAIN STREET	008-028	187,100	124,900	0	312,000	5,194.80
FRIESEN, PAUL N &							
CAROL N TRUSTEES	353 BRISTOL ROAD	001-007-001	129,400	206,900	0	336,300	5,599.40
GAGNON, ADAM W,							
GAGNON, LINDA S., TRUSTEE	28 HOLLY LANE	013-012	210,000	22,000	0	232,000	3,862.80
GALLAGHER, BARBARA L	139 BRISTOL ROAD	011-006	129,400	276,700	22,750	383,350	6,382.78
GALLAGHER, DAVID J &							
GALLAGHER, JOANNA C	36 SIBLING LANE	003-054-003	44,600	149,500	22,750	171,350	2,852.98
GALLAGHER, JOHN D	6 BRANCH ROAD	003-054-001	43,800	257,300	22,750	278,350	4,634.53
GALLAGHER, JOHN D	372 MAIN STREET	007-053	188,800	402,100	0	590,900	9,838.48
GALLAGHER, JOHN D., TRUSTEE	MAIN STREET	003-045	64,500	0	0	64,500	1,073.93
GALLAGHER, RYAN AUGUSTINE	15 OYSTER CREEK LANE	003-054	44,800	223,800	22,750	245,850	4,093.40
GAMAGE'S GETAWAY LLC	117 HOFFSES BEACH LANE	017-013	180,600	143,700	0	324,300	5,399.59
GANDLER, TODD P &							
GANDLER, TERESA	7 HEADGATE ROAD	002-046-004	43,900	481,000	22,750	502,150	8,360.80
GANEM, WILLIAM JR &							
GANEM, BARBARA(JT)	31 EAGLE LANE	002-005-004	43,700	165,000	0	208,700	3,474.85
GARDINER ROBERT H. II &							
GARDINER, ROXANN E	67 HEADGATE ROAD	002-046-012	44,200	227,600	22,750	249,050	4,146.68
GARREN BRUCE P. &							
KATHERINE L., TRUSTEES	92 CASTAWAY COVE LANE	004-054-001	400,700	76,600	0	477,300	7,947.04
GARREN, BRUCE P &							
GARREN, KATHERINE L	CASTAWAY COVE LANE	004-054-008	23,200	0	0	23,200	386.28
GARREN, BRUCE P. &							
KATHERINE L., TRUSTEES	3 DEERFIELD LANE	001-047-005	78,100	266,900	0	345,000	5,744.25
GARREN, BRUCE P. &							
KATHERINE L., TRUSTEES	14 APPLEFIELD LANE	001-047-001	95,300	578,800	22,750	651,350	10,844.98
GARREN, BRUCE P. &							
KATHERINE L., TRUSTEES	APPLEFIELD LANE	001-047-002	81,700	0	0	81,700	1,360.30
GARRIGUE, MATTHEW &							
MCCANN, MARY ALICE	574 MAIN STREET	003-017-114	15,000	40,400	0	55,400	922.41
GAUL, DAVID R & GAUL, MARY B	128 PINE RIDGE ROAD	001-014-007	105,100	181,200	22,750	263,550	4,388.11
GENTHNER, CAROL	10 SOUTH RD	004-074-909	0	20,600	20,600	0	0
GENTHNER, GARY & GENTHNER, LISA	HEATER ROAD	002-068-001	20,300	0	0	20,300	337.99
GENTHNER, GERALDINE A &							
GENTHNER, CLELLE N	139 ABBIE LANE	017-015	196,200	102,500	22,750	275,950	4,594.57
GENTHNER, JAMES B	115 CEDAR LANE	004-067-003	179,900	108,200	0	288,100	4,796.87
GENTHNER, JAMES B	CEDAR LANE	004-067-007	73,100	0	0	73,100	1,217.11
GENTHNER, JAMES B	32 BUDWEISER LN	004-068-006	41,900	115,200	22,750	134,350	2,236.93
GENTHNER, NEIL F &							
GENTHNER, MARIE C	377 EGYPT ROAD	004-068-003	66,700	136,400	22,750	180,350	3,002.83
GENTHNER, NEIL F &							
GENTHNER, MARIE C	16 GENTHNER LANE	004-067-004	300,400	121,700	0	422,100	7,027.96
GENTHNER, NEIL F JR	389 EGYPT ROAD	004-068-005	44,000	179,700	22,750	200,950	3,345.82
GENTHNER, ROBERT C	384 EGYPT ROAD	004-067-006	44,200	266,800	22,750	288,250	4,799.36

Name	Location	Map/Lot	Land	Building	Exemption	Total	Tax amt
GERHARD, BERNADETTE & RABER, RICHARD W	LESSNER ROAD	002-005-001	31,800	0	0	31,800	529.47
GIBBONS, DANIELS N	26 SILKY WAY	001-007-002	357,900	275,600	0	633,500	10,547.78
GIGGEY, CLAYTON A JR	638 MAIN STREET	003-032	105,200	116,800	22,750	199,250	3,317.51
GIGGEY, CLAYTON A., JR	638 MAIN STREET	003-032-001	16,800	0	0	16,800	279.72
GIGLIA, MICHAEL F & GIGLIA, SUSAN	54 BRISTOL ROAD	009-036	180,800	170,900	0	351,700	5,855.80
GILBERT GAY LLC	133 MAIN STREET	006-012	164,900	208,300	0	373,200	6,213.78
GLEN HOPKINS, TRUSTEE	86 RAND LANE	002-011-001	297,000	106,600	0	403,600	6,719.94
GOLD, MINDA J & VESERY, JACQUES A (JT)	71 LESSNER ROAD	002-027-001	44,500	187,300	22,750	209,050	3,480.68
GOLTZ, TIMOTHY & KLEINKOPF, KAREN	59 LESSNER ROAD	002-027	44,800	208,000	22,750	230,050	3,830.33
GOODE, PAULA, Trustee	127 STANDPIPE ROAD	004-015-002	44,400	170,800	0	215,200	3,583.08
GORDON, NATHAN RE & GORDON, NICOLE	18 CAPPELLETTI DRIVE	001-029	135,300	217,400	22,750	329,950	5,493.67
GORRILL, ROBERT & GORRILL, VALERIE	48 HIGH STREET	009-047	97,900	87,600	31,850	153,650	2,558.27
GOTTLIEB, DANIEL & BERRY, HEIDI, TRUSTEES	104 COTTAGE POINT ROAD	012-001-001	265,700	39,200	0	304,900	5,076.58
GOUD, DUANE	5 NORTH ROAD	004-074-916	0	17,600	0	17,600	293.04
GOUD, DUANE	12 SOUTH RD	004-074-910	0	14,800	0	14,800	246.42
GOVE, CHRISTINE L	299 BACK MEADOW ROAD	004-030	30,200	94,900	22,750	102,350	1,704.13
GRACE ON THE EDGE, LLC	11 WATER STREET	006-006	187,600	163,500	0	351,100	5,845.82
GRAHAM, GILLIAN & SLEITH, ROBIN	506 BISCAY ROAD	002-035	48,300	202,300	0	250,600	4,172.49
GRANITE EDGE, LLC	278 MAIN STREET	006-116	91,200	163,000	0	254,200	4,232.43
GRANT, KAREN G	399 EGYPT ROAD	004-068-001	42,000	92,000	22,750	111,250	1,852.31
GRANT, LINDSAY & GRANT, LAWTON	159 BRISTOL ROAD	011-004	129,900	252,300	22,750	359,450	5,984.84
GREAT LOTS OF MAINE, LLC	HEATER ROAD	001-058-002	31,000	0	0	31,000	516.15
GREAT SALT BAY COMMUNITY SCHOOL GREAT SALT BAY	559 MAIN STREET	003-014	550,800	6,480,500	7,031,300	0	0
SANITARY WATER DISTRICT	BISCAY ROAD	004-079-003	29,600	0	29,600	0	0
GREAT SALT BAY SANITARY DISTRICT	EGYPT ROAD	004-063	72,600	19,300	91,900	0	0
GREAT SALT BAY SANITARY DISTRICT	OFF BISCAY RD	004-004-001	30,900	0	30,900	0	0
GREAT SALT BAY SANITARY DISTRICT	BRISTOL ROAD	009-003-001	46,700	3,700	50,400	0	0
GREAT SALT BAY SANITARY DISTRICT	121 PIPER MILL ROAD	001-047-008	80,400	2,207,000	2,287,400	0	0
GREAT SALT BAY SANITARY DISTRICT	MAIN STREET	006-113-002	17,600	0	17,600	0	0
GREAT SALT BAY SANITARY DISTRICT	11 LEWIS POINT ROAD	006-053-001	21,600	0	21,600	0	0
GREAT SALT BAY SANITARY DISTRICT	EGYPT ROAD	004-069	393,600	0	393,600	0	0
GREAT SALT BAY SANITARY DISTRICT	99 PUMPING STATION LANE	004-017	231,400	107,000	338,400	0	0
GREAT SALT BAY SANITARY DISTRICT	BISCAY ROAD	004-079	33,300	0	33,300	0	0
GREAT SALT BAY SANITARY DISTRICT	EGYPT ROAD	004-068	33,700	0	33,700	0	0
GREAT SALT BAY SANITARY DISTRICT	EGYPT ROAD	004-029-002	11,400	0	11,400	0	0
GREAT SALT BAY SANITARY DISTRICT	EGYPT ROAD	004-029	18,400	0	18,400	0	0
GREAT SALT BAY SANITARY DISTRICT	15 GOLDEN LANE	004-052	62,400	2,200	64,600	0	0
GREAT SALT BAY, LLC	28 MIDDEN WAY	003-043-005	249,800	461,100	0	710,900	11,836.48
GREENLEAF, MICHAEL & GREENLEAF, DAWN MARIE	110 SCHOOL STREET	010-030	76,500	73,300	22,750	127,050	2,115.38
GREENSPACE, LLC	85 CHURCH STREET	007-018	124,600	51,100	0	175,700	2,925.41
GREGORY, ROBERT B	16 WATER STREET	006-130	66,300	109,100	0	175,400	2,920.41
GREGORY, SIM-KUEN CHAN & GREGORY, ROBERT B.(JT)	FIELD ROAD	007-051	106,000	0	0	106,000	1,764.90
GREGORY, SIM-KUEN CHAN	10 WATER STREET	006-135	79,200	218,200	0	297,400	4,951.71
GREGORY, SIM-KUEN CHAN	164 CHURCH STREET	008-001	70,400	0	0	70,400	1,172.16
GREGORY, SIM-KUEN CHAN	1 CASTNER LANDING	007-047-001	104,400	549,000	22,750	630,650	10,500.32
GRIERSON, INGRID H	184 BACK MEADOW ROAD	003-041-003	66,200	92,100	0	158,300	2,635.70
GRIFFIN, JOSEPH W	60 MAIN STREET	006-026	182,100	343,500	28,210	497,390	8,281.54
GRINDSTAFF, GALE T. & TERRY L., Trustees	EGYPT ROAD	004-050-001	28,900	0	0	28,900	481.18
GRINDSTAFF, GALE T. & TERRY L., Trustees	195 EGYPT ROAD	004-050	46,000	130,900	0	176,900	2,945.39
GROSS, ANDREW; TRUSTEE, GROSS, ELIZABETH; TRUSTEE	53 CHURCH STREET	007-024	61,000	310,500	22,750	348,750	5,806.69
GROSS, JANET A. & LOUIS B TRUSTEES	322 BRISTOL ROAD	001-014-009	136,400	176,500	0	312,900	5,209.79
GRUNKEMEYER, GABRIELLE	33 EAGLE LANE	002-005-005	43,700	94,500	22,750	115,450	1,922.24
GUTTENPLAN, STEVEN D & GUTTENPLAN, KAREN A	167 COTTAGE POINT ROAD	012-005	238,700	249,500	0	488,200	8,128.53
HAAS PEGGY T.	64 WESTVIEW ROAD	001-027-017	133,000	197,200	22,750	307,450	5,119.04
HABBAL, FAWWAZ	62 MORNING GLORY LN	004-048	376,500	514,200	0	890,700	14,830.16
HACKMEISTER, PETER & HACKMEISTER, DEBORAH G	189 BISCAY ROAD	002-048-012	44,300	156,800	0	201,100	3,348.31
HAGAN, DAVID C & HAGAN, JILL LATTA	20 SHAMROCK LANE	002-047-003	43,800	276,000	0	319,800	5,324.67
HAGAR, CINDY	54 BISCAY ROAD	003-003-001	111,200	181,000	0	292,200	4,865.13
HAGAR, MARK W	11 BLACKWELLS BEACH	018-018	314,400	361,900	22,750	653,550	10,881.61
HAGEN, LISA GENE & HAGEN, RICHARD D (JT)	88 WESTVIEW ROAD	001-027-015	297,300	232,100	22,750	506,650	8,435.72
HAIR HOUSE, INC.	161 CHURCH STREET	008-019-002	85,800	104,700	0	190,500	3,171.83
HALEY, GARY E & HALEY, DIXIE M	197 LESSNER ROAD	002-009-901	0	25,800	22,750	3,050	50.78

Name	Location	Map/Lot	Land	Building	Exemption	Total	Tax amt
HALL, DAVID F & HALL, MARY E.(JT)	33 STONEYWYCK LANE	001-022-001	76,100	283,900	28,210	331,790	5,524.30
HALL, JAMES A & HALL, JOAN W	81 BACK MEADOW ROAD	003-018-001	42,500	109,700	28,210	123,990	2,064.43
HALL, MICHAEL J & LIZBETH A (JT)	149 TWIN COVE LANE	016-027	200,700	261,800	22,750	439,750	7,321.84
HALVARSON, RICHARD H	12 WOODS LANE	004-047-004	45,900	258,600	0	304,500	5,069.92
HALVERSON, REN & ALLEN, CRICKETT	19 FULLER RUN ROAD	002-064	51,700	40,300	0	92,000	1,531.80
HAMILTON, WILLIAM L &							
HAMILTON, JEAN M	296 BRISTOL ROAD	001-018	129,400	166,600	22,750	273,250	4,549.61
HAMMOND, PAGE S	50 BRISTOL ROAD	009-037	114,800	127,400	22,750	219,450	3,653.84
HANCOCK MID-COAST, LLC	362 MAIN STREET	006-118	272,800	719,400	0	992,200	16,520.13
HANLEY, JOHN H &							
BEAUMONT, MEAGHAN MCGRATH	BRISTOL ROAD	009-010	22,000	0	0	22,000	366.3
HANLEY, JOHN H, JT &							
BEAUMONT, MEAGHAN MCGRATH	58 BRISTOL ROAD	009-038	107,500	249,500	0	357,000	5,944.05
HANLON, JOHN & HANLON, FRED A (JT)	65 MAIN STREET	006-019	149,700	85,000	0	234,700	3,907.75
HANLY, STEPHEN P	645 BISCAY ROAD	015-017	176,200	63,100	0	239,300	3,984.34
HANNA, JENNA K & HANNA, DEREK S	231 LESSNER ROAD	002-006	52,000	86,300	0	138,300	2,302.69
HANNAFORD BROTHERS	469 MAIN STREET	001-059	556,000	2,645,700	0	3,201,700	53,308.30
HARDEN, HARRY B & HARDEN, RITA J							
HARDEN REVOCABLE TRUST	HEATER ROAD	002-059	69,800	0	0	69,800	1,162.17
HARDINA, LOUISE	38 HIGH STREET	009-044	105,800	124,700	22,750	207,750	3,459.04
HARDY, RONNIE A & HARDY, PAMELA A	13 HARDY HILL LANE	003-056-001	51,300	229,300	22,750	257,850	4,293.20
HARRINGTON, LUCY AUGUSTA	54 WATER STREET	009-021-001	108,200	262,600	0	370,800	6,173.82
HARRIS, CHARLES R	70 STEEP LEDGE ROAD	018-013	246,600	409,500	22,750	633,350	10,545.28
HARRIS, ROBERT W	285 EGYPT ROAD	004-060-001	39,600	40,700	0	80,300	1,337.00
HART MARY S.	BRISTOL ROAD	001-017-001	385,400	0	0	385,400	6,416.91
HART, MAIA	37 HIGH STREET	009-049	79,700	137,500	22,750	194,450	3,237.59
HART, MARY S	BRISTOL ROAD	001-019-001	364,300	0	0	364,300	6,065.59
HARTLEY, SKY	1 HUTCHINGS ROAD	001-068-901	0	15,500	15,500	0	0
HARTMAN, PAUL E & HARTMAN, JANE D	177 SCHOOL STREET	011-018	76,700	167,900	22,750	221,850	3,693.80
HARTZ, JOSEPH P & HARTZ, KIM M (JT)	574 MAIN STREET	003-017-115	15,000	40,400	0	55,400	922.41
HARVEY, JOSEPH W & HARVEY, EILEEN M	56 LESSNER ROAD	002-026-002	45,500	156,500	22,750	179,250	2,984.51
HARVIE, JOHN F & HARVIE, MARILYN S	73 EGYPT ROAD	004-042	43,300	57,800	22,750	78,350	1,304.53
HARVIE, MARILYN	60 EGYPT ROAD	004-044-001	41,300	26,700	0	68,000	1,132.20
HARVIE, MARILYN & HARVIE, JENNIFER	73 EGYPT ROAD	004-042-901	0	22,700	0	22,700	377.96
HARVIE, MARILYN S	22 COVE LANE	018-011	268,900	18,300	0	287,200	4,781.88
HATCH, ABRAHM D &							
HATCH, SUMMER N (JT)	68 PARADISE LN	002-016-007	44,900	126,000	22,750	148,150	2,466.70
HATCH, ALEX & PAIGE, SHERY	7 BARSTOW ROAD	001-068-924	0	10,600	10,600	0	0
HATCH, BRADY L & MCQUILLEN, BRENDAN	245 US ROUTE ONE	003-060-003	113,900	139,800	0	253,700	4,224.10
HATCH, BRITT H	CRANBERRY POINT LANE	018-004	89,400	0	0	89,400	1,488.51
HATCH, DANIEL A & HATCH, BREANNE	HEATER RD	001-050-009	30,300	0	0	30,300	504.49
HATCH, DANIEL A & HATCH, BREANNE	HEATER RD.	001-050-008	32,500	0	0	32,500	541.12
HATCH, DANIEL A & HATCH, BREANNE	133 HEATER ROAD	001-050-004	44,500	136,400	22,750	158,150	2,633.20
HATCH, DARREN A	62 STEEP LEDGE ROAD	018-015	184,000	36,300	0	220,300	3,667.99
HATCH, DAVID H & HATCH, SHEILA M	79 HEMLOCK LANE	013-008	156,400	127,500	22,750	261,150	4,348.15
HATCH, MARK A	90 PARADISE LN	002-016-005	127,500	104,900	22,750	209,650	3,490.67
HATCH, PHILLIP W & HATCH, NANCY J JT	39 JUNIPER LANE	014-013-001	45,700	121,400	22,750	144,350	2,403.43
HATCH, ROBERT R & HATCH, CAROLYN M	10 MILLBROOK LANE	004-010-003	43,900	25,300	0	69,200	1,152.18
HAUGE, DONALD L & O'LEARY, ALLYSON J	173 SCHOOL STREET	011-019	79,900	111,900	0	191,800	3,193.47
HAVENS DAVID W. & LANI J HAVENS	13 HIGH STREET	009-053	57,000	142,700	0	199,700	3,325.00
HAVEY, CHRISTOPHER	133 SCHOOL STREET	011-020	121,600	49,200	0	170,800	2,843.82
HAYES, JAMES P, TRUSTEE	170 HEATER ROAD	002-058	135,000	241,300	0	376,300	6,265.40
HAZEN, JUDITH B	186 ELM STREET, UNIT#1	006-047-002	75,000	145,400	22,750	197,650	3,290.87
HEALY, FAITH R	522 EGYPT ROAD	004-076	45,500	85,400	22,750	108,150	1,800.70
HEBB, SARAH H & GEORGE S HEBB JR,	129 COTTAGE POINT ROAD	012-018	275,900	112,300	0	388,200	6,463.53
HELBIG, HERBERT & HELBIG, FLORENCE	10 OLD COUNTY ROAD	001-005-002	101,200	199,800	22,750	278,250	4,632.86
HELGERSON, PHILIP A &							
HELGERSON, CAROL R	HOFFSES BEACH LANE	004-071-006	40,800	0	0	40,800	679.32
HELGERSON, PHILIP A &							
HELGERSON, CAROL R	94 HOFFSES BEACH LANE	017-004	201,300	79,600	0	280,900	4,676.98
HELIG, ERIN & ROSS, THOMAS	8 DAYS COVE LANE	009-012	109,700	183,300	0	293,000	4,878.45
HELLER, JOHN & HELLER, AUBREE C.	20 VINE STREET	006-109	73,200	245,200	0	318,400	5,301.36
HEMINWAY, DAVID M &							
HEMINWAY, ELIZABETH H	16 OLD COUNTY ROAD	001-005-003	103,300	208,800	22,750	289,350	4,817.68
HEMLOCK LANE REALTY TRUST	LESSNER ROAD	002-004	42,300	0	0	42,300	704.3
HENDRIXSON, VIRGINIA &							
HENDRIXSON, E PAUL	34 BRISTOL ROAD	009-035	123,700	218,800	0	342,500	5,702.62
HERALD, JAMES	8 HUTCHINGS ROAD	001-068-908	0	12,800	12,800	0	0
HERBERT, CLAYTON E. JR., & JANE E.	14 HIGH STREET	009-042	55,700	179,700	28,210	207,190	3,449.71
HERVOCHON, GEORGE F III	186 ELM STREET, UNIT#2	006-047-003	75,000	149,000	22,750	201,250	3,350.81
HERZ, MICHAEL J	29 WATER STREET	006-002	326,300	314,000	0	640,300	10,661.00
HEYDON, CANDICE M	61 STANDPIPE ROAD	004-009	48,000	120,500	22,750	145,750	2,426.74
HIGGINS, JOHN MICHAEL &							
WELSH, MARGARET	273 EGYPT ROAD	004-060	46,100	175,900	0	222,000	3,696.30
HIGGINS, SHAWN & HIGGINS, HOLLY	9 NORTH ROAD	004-074-918	0	16,800	16,800	0	0

Name	Location	Map/Lot	Land	Building	Exemption	Total	Tax amt
HIGGINS, STEPHEN B & HIGGINS, JUDITH F HILGENDORF, MICHAEL E &	93 LESSNER ROAD	002-022	36,400	68,000	22,750	81,650	1,359.47
ECKHOFF, IRENE C HILL, ALVIN F & HILL, ROSALIE L HILL, VIRGINIA L	757 MAIN STREET 13 OAK ROAD 203 BRISTOL ROAD	003-058-002 002-034 001-031	89,800 39,600 144,400	205,400 88,600 152,100	0 28,210 22,750	295,200 99,990 273,750	4,915.08 1,664.83 4,557.94
HILTON, CHRISTOPHER J. HILTON, DENNIS, TRUSTEE HILTON, JOHN R. TRUSTEE	4 SHAMROCK LANE 277 MAIN STREET 18 BELVEDERE ROAD	002-047-002 003-031-007	43,800 195,300 114,800	181,900 411,700 226,000	22,750 0 0	202,950 607,000 340,800	3,379.12 10,106.55 5,674.32
HILTON, JOSEPH & HIKE, KELLY HILTON, JOSEPH A & HIKE, KELLY E HINCK, SUSAN N & HINCK, KARL O.(JT)	463 BACK MEADOW ROAD BACK MEADOW ROAD 41 HEADGATE ROAD	004-038 004-037 002-046-008	58,200 28,100 85,700	118,100 0 291,400	22,750 0 22,750	153,550 28,100 354,350	2,556.61 467.86 5,899.93
HIPSCHMAN, DAVID & HIPSCHMAN, DOROTHY D HISER, RONALD	34 BROOK LANE 48 JUNIPER LANE	004-041 014-009	83,700 183,800	38,800 109,900	0 22,750	122,500 270,950	2,039.62 4,511.32
HOFFMAN, JENNIE M & HOFFMAN, MARK R HOFFMANN, GEORGE M &	535 MAIN STREET	003-012-001	154,900	236,100	0	391,000	6,510.15
SZALAY, CHRISTI NE HOLBROOK, NORMA L (ESTATE) HOLMES, JAMES M HOLMES, MICHELLE	44 CHURCH STREET 48 CAMPGROUND RD 102 BRISTOL ROAD 18 BIRCH LANE	006-061 016-008 011-013 003-057-927	62,200 233,300 97,100 0	130,800 55,700 53,900 15,000	22,750 0 22,750 15,000	170,250 289,000 128,250 0	2,834.66 4,811.85 2,135.36 0
HOLMSTROM, DONALD W & HOLMSTROM, JANE S HOLT, BRIAN J & HOLT, MAUREEN C HOPKINS, MARION H HOPKINS, THERESE	SHAMROCK LANE 61 RUSSELL LANE 77 RAND LANE 71 BACK MEADOW ROAD	002-047-011 001-014-025 014-005 005-017	30,000 50,300 215,200 44,000	0 243,300 108,000 131,800	0 0 0 22,750	30,000 293,600 323,200 153,050	499.5 4,888.44 5,381.28 2,548.28
HOPPE ENTERPRISES, LLC HOPPE ENTERPRISES, LLC HOPPE ENTERPRISES, LLC HOPPE ENTERPRISES, LLC HOPPE ENTERPRISES, LLC HOPPE ENTERPRISES, LLC HOPPE ENTERPRISES, LLC HOPPE ENTERPRISES, LLC HOPPE ENTERPRISES, LLC HOPPE, DENNIS J &	84 BISCAY ROAD 70 BISCAY ROAD 301 BACK MEADOW ROAD 8 ELLINWOOD DRIVE 3 ELLINWOOD DRIVE 74 BISCAY ROAD BACK MEADOW RD 303 BACK MEADOW ROAD 177 HEATER ROAD	003-004-002 003-004 004-029-001 003-002-004 003-002-003 003-004-001 004-033-002 004-030-001 002-058-001	64,300 62,300 40,200 72,000 71,900 155,600 33,500 30,100 29,300	0 42,300 0 161,700 48,800 262,700 0 128,100 19,100	0 0 0 0 0 0 0 0 0	64,300 104,600 40,200 233,700 120,700 418,300 33,500 158,200 48,400	1,070.59 1,741.59 669.33 3,891.10 2,009.65 6,964.69 557.78 2,634.03 805.86
HOPPE, JESSICA M HORNBERGER, WILLIAM S HORNE, SARAH ELIZABETH HORST, MICHAEL N & HORST, KATHLEEN M (JT) HOURIHAN, THOMAS J SR HOUSE, NATALIE G HOUST, PAULA & HOUST, CHESLEY T. FARRELL(JT) HOWARD, SCOTT D & HOWARD, VALERIE L HOWLETT-WILLIS, CYNTHIA TRUSTEE HUFNAGEL, STEVEN B & FLEMING-IVES, ELIZABETH HUMPHREY, ROSA TRUST HUNT, WILDER A & HUNT, ELLEN P HUNTER, DANIEL P & MOISAN, MARY ANNE O HUNTER, GAIL S HURRIE, JEFFRIE T HUTCHISON, TAMARA M HYSON, DONALD W HYTTEL, KATHRYN INESON, JOHN H & INESON, HANNAH C INHABITANTS OF THE TOWN OF DAMARISCOTTA INHABITANTS OF THE TOWN OF DAMARISCOTTA INN ALONG THE WAY INN ALONG THE WAY J&R SCHUMACHER, LLC J.B.B., INC. JACKMAN, PAMELA & JACKMAN, KENNETH JACKSON, ANN WEBSTER JACOBS / MALONE REVOCABLE TRUST JACOBS / MALONE REVOCABLE TRUST JAMES W. GALLAGHER, TRUSTEE	43 HOFFSES BEACH LANE 403 MAIN STREET 8 SCHOOL STREET 179 BRISTOL ROAD 64 BISCAY ROAD 14 CEDAR LANE 11 NISSEN FARM LANE 38 PEMAQUID LANE 12 TOBYS WAY 19 CHURCH STREET 26 NISSEN FARM LANE 34 OYSTER CREEK LANE 241 ELM STREET 23 ABBIE LANE NISSEN FARM LANE 35 HODGDON STREET 54 CHAPMAN STREET 93 MAIN STREET UNIT #2 HIGH ST OFF MAIN ST BISCAY ROAD MAIN STREET 741 MAIN STREET 41 CHURCH STREET 477 MAIN STREET 107 STANDPIPE ROAD 12 CHURCH STREET OLD COUNTY ROAD WATER STREET 135 BRISTOL ROAD	004-071-004 010-021 007-049 011-001 003-003 004-067 004-031-003 017-011 007-044-002 006-100 004-031-006 003-055-001 006-063 004-073-001 004-031-014 007-027 007-012-001 006-016-002 009-048-001 006-012-001 015-012-001 003-047 003-046 006-092 001-060 004-013-001 006-087 001-005-015 009-028-001 011-007	48,600 250,400 66,700 99,100 52,800 45,600 44,700 298,800 266,300 62,200 29,500 42,400 44,900 42,000 30,400 51,300 85,300 75,000 105,000 80,000 15,500 10,700 157,200 74,700 257,600 45,700 43,100 29,800 260,300 102,000	234,400 195,000 147,000 155,300 75,100 80,900 374,300 72,800 155,700 111,200 351,000 194,300 174,300 201,300 0 114,400 74,700 129,500 167,000 0 0 0 302,400 144,600 121,900 90,400 60,400 0 0 0 114,200	22,750 0 0 0 22,750 22,750 0 0 0 22,750 22,750 22,750 0 0 0 0 0 22,750 0 80,000 15,500 10,700 459,600 0 0 22,750 22,750 0 0 0	260,250 445,400 213,700 254,400 105,150 103,750 419,000 371,600 422,000 150,650 357,750 213,950 196,450 243,300 30,400 165,700 160,000 181,750 272,000 0 0 0 0 219,300 379,500 113,350 80,750 29,800 260,300 216,200	4,333.16 7,415.91 3,558.10 4,235.76 1,750.75 1,727.44 6,976.35 6,187.14 7,026.30 2,508.32 5,956.54 3,562.27 3,270.89 4,050.95 506.16 2,758.91 2,664.00 3,026.14 4,528.80 0 0 0 0 3,651.35 6,318.67 1,887.28 1,344.49 496.17 4,334.00 3,599.73

Name	Location	Map/Lot	Land	Building	Exemption	Total	Tax amt
JAMES, ELIAZABETH MURDOCH & CURRY, HEATHER G,MURDOCH	183 TWIN COVE LANE	016-034	179,100	45,300	0	224,400	3,736.26
JAMES, STACY M	9 BARSTOW ROAD	001-068-923	0	20,300	20,300	0	0
JANELLE, CAROL J	41 CREEK LANE	003-055-008	43,000	103,500	0	146,500	2,439.23
JANOVER, ANDREW & JANOVER, CAROLINE (JT)	36 LEWIS POINT ROAD	006-052-003	306,100	267,700	22,750	551,050	9,174.98
JANSEN, ANNA E	456 MAIN STREET	008-025	119,100	59,700	0	178,800	2,977.02
JANSEN, FRANS P	MAIN STREET	008-024	10,000	0	0	10,000	166.5
JB CROSS, LLC	3 BREEZY COVE LANE	016-017	215,100	66,200	0	281,300	4,683.64
JB CROSS, LLC	123 TWIN COVE LANE	016-016	176,800	118,700	0	295,500	4,920.08
JB CROSS, LLC	17 BREEZY COVE LANE	016-022	155,200	99,700	0	254,900	4,244.08
JB CROSS, LLC	13 BREEZY COVE LANE	016-020	165,000	52,800	0	217,800	3,626.37
JB CROSS, LLC	181 TWIN COVE LANE	016-033	179,700	41,300	0	221,000	3,679.65
JELLEME, CAITLIN & JELLEME, STEPHEN	11 PLEASANT STREET	007-040	91,300	74,000	0	165,300	2,752.25
JM & MB, LLC	5 EDWARDS AVENUE	001-065	134,200	361,700	0	495,900	8,256.73
JOHN & ALICE BERNET							
REVOCABLE FAMILY TRUST	SHAMROCK LANE	002-047-012	32,500	0	0	32,500	541.12
JOHN D. GALLAGHER, TRUSTEE	MAIN STREET	003-046-001	10,400	0	0	10,400	173.16
THE CHAPMAN FAMILY FARM LAND TRUST							
JOHN R HILTON AMENDED & RESTATED REVOCABLE TRUST	87 MAIN STREET	006-017	187,600	286,000	0	473,600	7,885.44
RESTATED REVOCABLE TRUST							
JOHNSON, CRAIG R	SHAMROCK LANE	002-047-010	43,700	83,000	0	126,700	2,109.55
JOHNSON, KAREN B	108 HOFFSES BEACH LANE	017-002	192,400	84,500	0	276,900	4,610.38
JOHNSTON, JOYCE P	8 KEENE WOODS ROAD	003-061-002	42,000	113,100	28,210	126,890	2,112.72
JOMAHA LLC	505 MAIN STREET	008-016-002	223,600	329,300	0	552,900	9,205.79
JOMAHA LLC	507 MAIN STREET	008-016-001	250,000	507,300	0	757,300	12,609.04
JONES, BAMBI & JONES, ELIZABETH	FULLER RUN ROAD	002-068-003	27,000	0	0	27,000	449.55
JONES, BAMBI A., TRUSTEE							
CHALET SHAW LAND TRUST	342 HEATER ROAD	002-069	49,100	26,500	0	75,600	1,258.74
JONES, BAMBI A., TRUSTEE							
CAMP SCRAPPY LAND TRUST	346 HEATER ROAD	002-066	44,100	162,700	0	206,800	3,443.22
JONES, OLIVE M	520 BISCAY ROAD	002-031-001	46,100	73,700	0	119,800	1,994.67
JORDAN BAY INVESTMENT, INC	15 COASTAL MARKET DR	006-118-001	296,400	1,193,400	0	1,489,800	24,805.17
JOSEPHS, KATE P	SHAMROCK LANE	002-057-002	102,900	0	0	102,900	1,713.29
JUDD, WILLIAM H. , III	12 MIDDEN WAY	003-043-006	317,400	371,100	28,210	660,290	10,993.83
JUDITH HUNT PROPERTIES, LLC	US ROUTE 1	003-059	124,900	429,800	0	554,700	9,235.75
JUST RIGHT STORAGE	704 MAIN STREET	003-042	190,000	177,500	0	367,500	6,118.87
KANDO, PAUL & MCPHERSON, MARY ELIZABETH	17 CHURCH STREET	006-101	61,000	177,100	22,750	215,350	3,585.58
KAROD, THOMAS & KAROD, NICOLE W	HEATER ROAD	001-058-001	30,900	0	0	30,900	514.48
KASTELEIN, KATE L & MICHAEL R KASTELEIN	22 VINE STREET	006-110	94,100	227,200	22,750	298,550	4,970.86
& MICHAEL R. KASTELEIN,SR.							
KATZ, LISA E & SEIDEL, EDWARD W(JT)	20 HEADGATE ROAD	002-046-003	43,900	218,700	22,750	239,850	3,993.50
KEA INC.	350 HEATER ROAD	002-067	44,100	44,700	0	88,800	1,478.52
KEA INC.	LESSNER ROAD	002-068	10,200	0	0	10,200	169.83
KEEPORT, DANIEL & KEEPORT, MELISSA	31 NISSEN FARM LANE	004-031-004	44,500	259,800	22,750	281,550	4,687.81
KEETON, ERIN C & KEETON, RYAN	22 MOONLIGHT DRIVE	004-013-003	51,600	135,000	22,750	163,850	2,728.10
KEFAUVER, WILLIAM & KEFAUVER, AMY	144 BRISTOL ROAD	001-047-006	131,900	221,100	0	353,000	5,877.45
KEISCH, SHARON & COHEN, MOSHE R	17 EAGLE LANE	002-005-003	43,700	84,400	22,750	105,350	1,754.08
KEIZER, RONALD & KEIZER, JULIE (JT)	42 OYSTER CREEK LANE	003-055	44,300	81,500	22,750	103,050	1,715.78
KELLEY, DAVID & KELLEY, JANE (JT)	44 WHITE OAK RIDGE RD	004-027-008	74,100	218,500	28,210	264,390	4,402.09
KELLEY, EUGENE & KELLEY, DEBORAH	13 JUNIPER LANE	002-020-001	27,000	124,800	22,750	129,050	2,148.68
KELSEY, JAMES	3 ASH LANE	003-057-902	0	15,300	0	15,300	254.74
KELSEY, KIMBERLY GAMAGE	68 HOFFSES BEACH LANE	004-071-005	46,600	102,500	22,750	126,350	2,103.73
KENNEDY, MARTHA MERRITT	299 BRISTOL ROAD	001-016-001	325,800	432,000	0	757,800	12,617.37
KEOCHAKIAN, GEOFFREY D & SOMMER, CLAIRE M	86 SCHOOL STREET	001-050-005	81,900	158,600	0	240,500	4,004.32
KEOUGHAN, KEN & KEOUGHAN, KATHARINA	10 CAPPELLETTI DRIVE	001-029-002	115,100	37,200	0	152,300	2,535.79
KERBAWY, DANIEL D & KERBAWY, LILLIAN	15 BRISTOL ROAD UNIT 4	006-124-004	75,000	142,300	22,750	194,550	3,239.26
KEUSHGUERIAN, ANDREA LALIME & KEUSHGUERIAN, VAHE L	52 WATER STREET	009-021	108,600	119,200	22,750	205,050	3,414.08
KHALSA, GURU SANGAT SINGH	4 FARM LANE	008-002-001	104,600	107,200	0	211,800	3,526.47
KIERSTEAD, MARTHA D	38 BEACH LANE	002-029	170,200	32,800	0	203,000	3,379.95
KIERSTEAD, MARTHA D	26 SCHOOL STREET	010-015	81,300	168,700	22,750	227,250	3,783.71
KILBURN, ANTHONY & KILBURN, JANICE W	168 BRISTOL ROAD	011-023	117,300	168,500	28,210	257,590	4,288.87
KILEY, PATRICIA B	33 WATER STREET	006-001-002	279,300	181,400	22,750	437,950	7,291.87

Name	Location	Map/Lot	Land	Building	Exemption	Total	Tax amt
KINNEY, CAMERON & BEATRICE, CATHERINE	413 BISCAY ROAD	002-043-001	42,000	177,700	0	219,700	3,658.00
KINNEY, PETER	25 CASTAWAY COVE LANE	004-054-004	44,900	99,900	22,750	122,050	2,032.13
KIRKLAND, EDWARD V	165 STANDPIPE ROAD	004-018	95,000	256,500	28,210	323,290	5,382.78
KIRKLAND, EDWARD V	STANDPIPE ROAD	004-019	43,800	0	0	43,800	729.27
KIRKLAND, EDWARD V	BACK MEADOW ROAD	003-024-002	42,700	72,200	0	114,900	1,913.08
KIRKLAND, KEITH R & KIRKLAND, KARIN S	42 BEACH LANE	015-005	204,900	52,000	0	256,900	4,277.38
KIRLEY, TERRY CHRISTINE JT							
ELLIS, KEVIN W SARA M JT	325 BRISTOL ROAD	001-011	259,300	111,500	0	370,800	6,173.82
KLIMKIEWICZ, LAUREN N & JOSEPH KNIGHT, JONATHAN A &	16 GOLDEN LANE	004-052-001	46,000	297,300	22,750	320,550	5,337.16
WICKS, SUSIE M	21 BRISTOL ROAD	009-017	100,800	209,500	0	310,300	5,166.49
KNISS, SUSAN & KNISS, STEPHEN	5 DAYS COVE LANE	009-015	91,500	125,000	0	216,500	3,604.72
KNOTT, ANNE W	74 SCHOOL STREET	010-028	78,500	206,900	28,210	257,190	4,282.21
KNOTT, BARRY W JR	4 HOLLY LANE	013-014	215,400	107,900	22,750	300,550	5,004.16
KNOTT, DEAN W & KNOTT, BONNIE J	116 SCHOOL STREET	010-031	76,600	250,500	22,750	304,350	5,067.43
KNOTT, DEAN W	122 SCHOOL STREET	010-032	80,900	99,200	0	180,100	2,998.66
KOROSTEK, JO-ANN & KOROSTEK, JOSEPH	574 MAIN STREET	003-017-104	15,000	36,100	0	51,100	850.82
KORTENBUSCH, KAREN	3 BARSTOW ROAD	001-068-917	0	14,600	14,600	0	0
KRAWIC, AMY L	33 KEENE WOODS ROAD	003-061-017	43,100	164,700	0	207,800	3,459.87
KRESS, STEPHEN W & WOLFSON, ELISSA K	33 CHURCH STREET	006-095	62,200	68,400	0	130,600	2,174.49
KROM, STEPHANIE W., TRUSTEE							
STEPHINE W. KROM TRUST	175 TWIN COVE LANE	016-032	282,600	90,800	0	373,400	6,217.11
KURAS, MARK FRANCIS & KURAS, MARGARET WEED	20 Midden Way	003-043-007	237,500	171,200	0	408,700	6,804.86
LAAC, PAMELA K & LAAC, BRUCE J	52 HIGH STREET	010-002	101,800	102,900	22,750	181,950	3,029.47
LABERGE, JOHN G	334 BRISTOL ROAD	001-009-001	136,900	62,900	0	199,800	3,326.67
LACAMERA, LLC	40 BEACH LANE	015-006-001	182,300	83,200	0	265,500	4,420.58
LAKE PEMAQUID CAMPING	EGYPT ROAD	002-037	14,000	0	0	14,000	233.1
LAKE PEMAQUID CAMPING	95 TWIN COVE LANE	002-038	1,352,400	935,200	0	2,287,600	38,088.54
LAKE PEMAQUID, INC.	122 TWIN COVE LANE	016-040	30,100	13,200	0	43,300	720.95
LAKEHURST, INC.,	30 LAKEHURST LANE	004-064	50,700	97,800	0	148,500	2,472.52
LALIME, AMY & HAN, SUNG SU	10 HODGDON STREET	006-057	62,200	201,600	22,750	241,050	4,013.48
LALIME, MARJORY	28 LEWIS POINT ROAD	006-052-012	100,000	309,100	0	409,100	6,811.52
LAMB, SIDNEY	21 LEWIS POINT ROAD	006-052-002	91,000	184,200	28,210	246,990	4,112.38
LAMBERT FAMILY SHARE TRUST	BRISTOL ROAD	011-014-001	106,600	0	0	106,600	1,774.89
LAMBERT SURVIVORS SHARE TRUST							
LAMONT, SUSAN	159 TWIN COVE LANE	016-030	183,300	44,500	0	227,800	3,792.87
LANDAU, ALEX J	HUSTON COVE LN	001-031-003-A	152,000	0	0	152,000	2,530.80
LANDAU, ALEXANDER	HUSTON COVE LN	001-031-004	133,300	105,600	0	238,900	3,977.68
LARSEN-SORTERUP, GRANT B & LARSEN-SORTERUP, FAYE ELLEN	70 BRISTOL ROAD	009-056	56,000	165,800	22,750	199,050	3,314.18
LARSON, RAYMOND ALAN & LARSON, KAMI G	94 RAND LANE	002-011-002	144,200	475,100	0	619,300	10,311.34
LAVENDIER, MARTHA P & LAVENDIER, JOSEPH M	38 WATER STREET	006-134-001	139,000	242,100	22,750	358,350	5,966.53
LAVERTU, DENNIS L	234 BRISTOL ROAD	001-030-002	132,200	100,300	0	232,500	3,871.12
LAWLEY, ROSS D & WALLACE, ARTHUR R	105 BRISTOL ROAD	011-012	127,700	149,200	22,750	254,150	4,231.60
LAWRENCE, DIANNE Y	288 MAIN STREET	006-113	65,300	70,300	22,750	112,850	1,878.95
LAWRENCE, PETER G & LAWRENCE, JUDITH A	42 COVE LANE	018-007	129,800	32,200	0	162,000	2,697.30
LAZZARI, MARK A & LAZZARI, DIANE F	24 PLEASANT STREET	007-035-001	101,800	180,100	22,750	259,150	4,314.85
LCRC LAND CONSERVATION CORP.	HEATER ROAD	001-057-001	4,900	0	0	4,900	81.58
LEAR, CYNTHIA	121 CASTAWAY COVE LANE	004-057-003	245,300	148,300	28,210	365,390	6,083.74
LEE, ALEXANDER P	NISSEN FARM LANE	004-031	600	0	0	600	9.99
LEE, ALEXANDER P	NISSEN FARM LANE	004-031-011	29,100	0	0	29,100	484.51
LEE, ALEXANDER P	NISSEN FARM LANE	004-031-012	29,000	0	0	29,000	482.85
LEE, MICHAEL & MITCHELL, CATHERINE M	74 CHURCH STREET	007-029	52,800	50,400	0	103,200	1,718.28
LEEMAN, DAVID M & TAMMY N. JT	598 MAIN STREET	003-020-001	100,000	86,500	0	186,500	3,105.22
LEFEBVRE, JOEY R & LEFEBVRE, RENEE THIBIERGE (JT)	STANDPIPE ROAD	004-006	59,600	0	0	59,600	992.34
LEFEBVRE, JOEY R	23 SHAMROCK LANE	002-047-009	44,700	296,900	22,750	318,850	5,308.85
LONDON, BOZENA N	20 HAMMOND STREET	005-015-001	30,500	45,700	0	76,200	1,268.73
LEVINE, STEVEN ALAN & LEVINE, IRENE M MOHLER	59 HEADGATE ROAD	002-046-010	46,300	250,000	28,210	268,090	4,463.70
LEWIS POINT RD LLC	20 W. LEWIS POINT ROAD	006-050	297,800	84,800	0	382,600	6,370.29
LEWIS, MARGARET W	BREEZY COVE LANE	016-024	31,700	0	0	31,700	527.8
LIBBY, LEE ANNA	168 SHAMROCK LANE	002-057-001	55,600	4,700	0	60,300	1,003.99
LIBBY, LEEANNA L	86 STANDPIPE ROAD	004-011-001	42,500	28,900	0	71,400	1,188.81
LIBBY, OLIVER W & LIBBY, VIRGINIA B	42 ROCKY RUN ROAD	002-035-001	107,400	224,800	0	332,200	5,531.13

Name	Location	Map/Lot	Land	Building	Exemption	Total	Tax amt
LIBBY, VIVIAN C	HEATER ROAD	001-070	27,800	0	0	27,800	462.87
LICHTENWALNER, MARK C	189 TWIN COVE LANE	016-035	149,800	56,000	0	205,800	3,426.57
LILY BROOK APARTMENTS, LLC LINCOLN COUNTY	705 MAIN STREET	003-041	135,100	941,400	0	1,076,500	17,923.72
ASSEMBLY OF GOD LINCOLN COUNTY COMMUNITY	672 MAIN STREET	003-039	182,000	637,000	819,000	0	0
THEATRE & ORCHESTRA LINCOLN COUNTY	2 THEATRE STREET	006-076-001	93,800	325,300	419,100	0	0
HISTORICAL ASSOCIATION LINCOLN COUNTY RIFLE CLUB	270 MAIN STREET	006-084	51,300	188,000	239,300	0	0
LIND HARRIS REALTY LLC	431 MAIN STREET	001-057	35,300	32,700	0	68,000	1,132.20
LINDSAY, JANICE C	40 HUSTON COVE LN	001-031-003	302,000	266,300	0	568,300	9,462.20
LITTLE, MATTHEW T & LITTLE, JESSICA M MERRELL	206 BACK MEADOW ROAD	003-041-004	59,500	229,400	22,750	266,150	4,431.40
LOCALIZEME, LLC	6 BREEZY COVE LANE	016-024-001	200,400	114,500	0	314,900	5,243.08
LOMAS, DEBRA A & LOMAS, MICHAEL W(JT)	50 MAIN STREET	006-025-001	126,500	142,600	0	269,100	4,480.51
LOOK, MARY ANN & LOOK, MARVIN D (JT)	47 RUSSELL LANE	001-014-024	44,700	281,600	22,750	303,550	5,054.11
LOPREATO, RUTH R	44 MIDCOAST ROAD	003-061-025	42,000	255,600	22,750	274,850	4,576.25
LOTHROP, LUCILLE E	102 HODGDON STREET	007-045-001	101,200	171,300	22,750	249,750	4,158.34
LOW, TYLER C	8 BROOK LANE	004-041-009	38,400	91,100	0	129,500	2,156.17
LOWE, JOHN L & LOWE, MIKAL C CRAWFORD	178 HEATER ROAD	001-050-007	31,000	30,200	0	61,200	1,018.98
LOZIER, JEFFREY W	23 KEENE WOODS ROAD	003-061-004	36,300	189,500	0	225,800	3,759.57
LOZIER, JEFFREY W	STONEWYCK LANE	001-022-005	75,500	0	0	75,500	1,257.07
LOZIER, JEFFREY W	STONEWYCK LANE	001-022-006	75,500	0	0	75,500	1,257.07
LOZIER, JEFFREY W	STONEWYCK LANE	001-022	75,700	0	0	75,700	1,260.40
LUCIANI, JANICE LOUISE TRUST	107 TWIN COVE LANE	016-011	196,000	40,500	0	236,500	3,937.72
LUTKUS, MATTHEW J & LUTKUS, JULIE S LYDON, PATRICK S &	29 HEADGATE ROAD	002-046-007	87,900	293,000	22,750	358,150	5,963.20
LYDON, STELLA D.(JT)	283 BRISTOL ROAD	001-020	143,700	244,700	0	388,400	6,466.86
LYNCH, JOHN J & LYNCH, SUZANNA K	19 VINE STREET	006-114	77,600	239,600	0	317,200	5,281.38
LYNCH, MARTHA K	562 MAIN STREET	003-015	130,000	202,800	22,750	310,050	5,162.33
LYNN, LYNDA J. LYNN, WILLIAM A III &	62 ELM STREET, UNIT #2	006-040-002	90,000	77,200	0	167,200	2,783.88
LYNN, MARGARET ANNE(JT)	136 CASTAWAY COVE LANE	004-057-002	246,900	161,900	0	408,800	6,806.52
LYONS, DONALD E & LYONS, DEANNA J	240 BACK MEADOW ROAD	004-023-001	42,000	131,700	0	173,700	2,892.10
M & T COMPANY, LLC	44 CHAPMAN STREET	007-018-001	94,100	28,300	0	122,400	2,037.96
M and E LLC	523 MAIN STREET	008-012-001	204,300	269,700	0	474,000	7,892.10
MACREADY, DANIEL & REYNOLDS, MARGARET	28 STONEWYCK LANE	001-023-001	29,100	0	0	29,100	484.51
MAGISTRELLI, CONSTANCE F	122 BRISTOL ROAD	011-015	126,400	150,600	22,750	254,250	4,233.26
MAHAN, STUART J	155 LESSNER ROAD	002-015	69,100	264,900	28,210	305,790	5,091.40
MAHAN, STUART JOHN, JR. & JENNIFER MIKI GOLD	156 ELM STREET	006-045	120,600	193,000	22,750	290,850	4,842.65
MAIN 639 LLC	639 MAIN STREET	003-029	110,100	159,700	0	269,800	4,492.17
MAINE MEDICAL CENTER	8 BELKNAP POINT ROAD	009-024	217,900	189,300	0	407,200	6,779.88
MAINE RSA #1, INC.	STANDPIPE ROAD	004-015-TOWER	0	164,400	0	164,400	2,737.26
MAINE, STATE OF	MAIN STREET	003-001-007	394,900	0	394,900	0	0
MAINE, STATE OF	MAIN STREET	003-018	316,700	0	316,700	0	0
MAINE, STATE OF	US HIGHWAY 1	003-019	174,500	0	174,500	0	0
MAINE, STATE OF	US HIGHWAY 1	003-021	412,900	0	412,900	0	0
MALLEN, CRAIG A & MALLEN, ELAINE J MALONE, REBECCA M.	HEATER ROAD	002-060	55,700	0	0	55,700	927.4
(Life Estate) & MALONE, SCOTT J	290 BACK MEADOW ROAD	004-027	45,600	89,200	28,210	106,590	1,774.72
MALTESE, ADAM & MALTESE, KIMBERLY SAMPSON(JT)	44 ABBIE LANE	004-073-006	46,500	111,600	22,750	135,350	2,253.58
MANCEVICE, ALEXANDER K & BERTULLI, SARAH	42 JUNIPER LANE	014-011	221,000	29,600	0	250,600	4,172.49
MANNING, PATRICIA E	107 COTTAGE POINT ROAD	012-020	215,000	114,600	22,750	306,850	5,109.05
MANSON, GARY L & MANSON, NICCI DORAY	65 RAND LANE	014-001	215,400	9,800	0	225,200	3,749.58
MARCILLE, NANCY	437 BACK MEADOW ROAD	004-039-001	40,500	113,200	22,750	130,950	2,180.32
MARGAL, LLC	18 BRISTOL ROAD	009-032	77,800	122,500	0	200,300	3,334.99
MARSH, HELEN H	38 LEWIS POINT ROAD	006-052-004	304,400	216,500	22,750	498,150	8,294.20
MARTIN, ASHLEY K	219 BISCAVY ROAD	002-048-005	44,700	95,300	0	140,000	2,331.00
MARTIN, BOYCE F. III & NEIL E. MELLEN, Trustees	62 ELM STREET, UNIT #3	006-040-003	90,000	64,400	0	154,400	2,570.76
Boyce F. Martin, Jr. Family Trust							
MARTIN, JEFFREY A & MARTIN, JUDITH M	561 EGYPT ROAD	004-079-008	44,900	133,000	22,750	155,150	2,583.25
MARTIN, JOSEPH QUINN & MARTIN, EKATERINA	53 WESTVIEW ROAD	001-027-007	120,200	303,700	22,750	401,150	6,679.15
MARTIN, SPENCER D & MARTIN, SARA M	156 BRISTOL ROAD	001-036	187,900	293,400	0	481,300	8,013.65

Name	Location	Map/Lot	Land	Building	Exemption	Total	Tax amt
MASONIC BLOCK LLC	79 MAIN STREET	006-018	132,700	421,500	0	554,200	9,227.43
MAURO, TIMOTHY N	81 KEENE WOODS ROAD	003-061-008	40,800	141,300	0	182,100	3,031.96
MAYNARD, ERICKSON JOHN & MAYNARD, AMY CECILIA MAZEL, CHARLES H & MAZEL, ELLEN C	WESTVIEW ROAD	001-027-019	136,900	0	0	136,900	2,279.38
MC INNIS, RICHARD B & MC INNIS, JEANNE M	110 COTTAGE POINT ROAD	012-001	235,800	157,300	0	393,100	6,545.11
MC KINLEY, PETER S MCALISTER, GARY B & MCALISTER, SUSAN R	65 CATHEDRAL PINES ROAD	004-075-006	29,100	45,400	0	74,500	1,240.43
MCCANN, DOROTHY M & MCDEVITT, JAMES F MCCANN, DOROTHY M & MCDEVITT, JAMES F	106 HODGDON STREET	007-045-002	61,500	132,800	0	194,300	3,235.10
MCCONNELL, RAYMOND V & MCCONNELL, MARILYNN McCULLEN, CARY & McCULLEN, GEOFFREY	78 RUSSELL LANE	001-014	57,200	374,300	0	431,500	7,184.48
MCCULLOGH, LORI MCCULLOM, RORY C & MCCULLOM, ABIGAIL E	64 BACK MEADOW ROAD	005-010-001	44,000	105,100	0	149,100	2,482.52
MCDANIEL, ROBERT W III McDONALD, BETHANY ELLEN MCELROY, BRUCE H & MCELROY, CARLA L	NISSEN FARM LANE	004-031-018	32,500	0	0	32,500	541.12
McILHENNY, GUSTAF RW MCINTYRE TRUSTEES MCINTYRE REVOCABLE TRUSTS MCKANE, JONATHAN B	28 HIGH STREET	009-043-001	102,700	191,000	28,210	265,490	4,420.41
MCKENNA, CAROL A MCKENNA, DENNIS K & MCKENNA, KATHLEEN H.(JT) MCKINNON, ELEANOR & BOUCHER, ELLEN (JT), ABRAHAMSON, KEITH (JT) MCKISSICK, DANIELLE E & JEFFERS, ADAM Z	206 ELM STREET	006-053	98,500	292,000	0	390,500	6,501.82
MCLAIN, DARLENE MCLAUGHLIN, LAUREN M MCLAUGHLIN, TONIA MCLEAN, ANDREW J & HEYWARD, GABRIELLE E MCLEAN, RICHARD J & MCLEAN, PATRICIA MCLEAN, WOODBURY ROBERT	32 HEATER ROAD	001-068-925	0	20,700	0	20,700	344.66
MCLOON, MARY JANE MCMURTRIE, MARISA MCNAMARA, KEVIN S. & MCNAMARA, SHAWNA L. MCNELLY, LUCAS S & MCNELLY, AMANDA NELSON(JT) MCNIFF, WILLIAM E & MCNIFF, MAUREEN	284 BACK MEADOW ROAD	004-027-001	28,900	0	0	28,900	481.18
MEADOWS, AMANDA MEADOWS, DEBORAH MERCER, SHAWN D & MERCER, MOLLY E MEYER, ANINA & WILKINSON, RYAN J MEYER, ANINA MICHAELS, MEGAN M & SIMMONS, CHASE C MICHAUD, IRA WAYNE & MICHAUD, KRISTIN JOY MICKAEL, BRETT & MIDCOAST FRIENDS	3 SOUTH RD	004-074-922	0	25,000	22,750	2,250	37.46
COMMUNITY SOLAR FARM MIDCOAST FRIENDS COMMUNITY SOLAR FARM MIDCOAST MAINE COMMUNITY ACTION MILES HEALTH CARE, INC.	30 WOODS LANE	004-047-007	47,000	335,700	0	382,700	6,371.95
	25 RUSSELL LANE	001-014-020	106,700	177,900	22,750	261,850	4,359.80
	32 POWELL LANE	001-038-004	147,500	157,600	0	305,100	5,079.91
	ISLAND-PEMIQUID POND	004-058	6,300	0	0	6,300	104.89
	454 BISCAY ROAD	002-041	40,600	108,500	0	149,100	2,482.52
	25 WESTVIEW ROAD	001-027-004	128,100	121,500	0	249,600	4,155.84
	43 PINE RIDGE ROAD	001-014-013	101,100	173,800	28,210	246,690	4,107.39
	2 DAYS COVE LANE	009-011	115,300	125,900	28,210	212,990	3,546.28
	267 LESSNER ROAD	002-006-003	50,600	211,100	0	261,700	4,357.30
	30 OLD COUNTY ROAD	001-005-005	103,300	199,000	22,750	279,550	4,654.51
	224 BISCAY ROAD	004-002-001	43,900	101,100	22,750	122,250	2,035.46
	58 WILLOW LANE	018-017	39,600	199,100	0	238,700	3,974.35
	37 WATER STREET	009-028	330,800	293,600	0	624,400	10,396.26
	8 CROSS STREET	006-129	84,300	141,800	22,750	203,350	3,385.78
	67 EGYPT ROAD	004-041-006	28,900	3,600	22,750	9,750	162.34
	23 CHAPMAN STREET	007-007	35,900	97,200	0	133,100	2,216.11
	31 CHURCH STREET	006-096	70,800	92,200	22,750	140,250	2,335.16
	521 MAIN STREET	008-012	239,800	374,200	0	614,000	10,223.10
	525 EGYPT ROAD	004-075	51,900	121,900	22,750	151,050	2,514.98
	73 CHURCH STREET	007-021	73,600	152,100	28,210	197,490	3,288.21
	CREEK LANE	003-055-014	25,800	0	0	25,800	429.57
	21 CREEK LANE	003-055-010	43,400	84,700	22,750	105,350	1,754.08
	452 BACK MEADOW ROAD	004-036-001	43,900	124,100	22,750	145,250	2,418.41
	MAIN STREET	005-001	1,000	0	0	1,000	16.65
	19 HAMMOND STREET	005-002	27,700	96,000	22,750	100,950	1,680.82
	NISSEN FARM LANE	004-031-005	29,300	0	0	29,300	487.85
	28 RUSSELL LANE	001-014-019	106,700	181,800	22,750	265,750	4,424.74
	158 CHURCH STREET	007-047	105,500	165,600	0	271,100	4,513.81
	BELVEDERE RD	003-036-003-LEASE	0	0	0	0	0
	77 BELVEDERE ROAD	003-036-003	146,100	180,400	326,500	0	0
	PIPER MILL ROAD	001-050-003	167,100	1,276,100	1,443,200	0	0
	MAIN STREET	003-028-001	188,700	0	0	188,700	3,141.85

Name	Location	Map/Lot	Land	Building	Exemption	Total	Tax amt
MILES HEALTH CARE, INC.	79 SCHOONER STREET	011-027	262,800	1,020,100	0	1,282,900	21,360.28
MILES HEALTH CARE, INC.	35 SCHOONER STREET	011-029	1,255,300	4,690,800	254,800	5,691,300	94,760.14
MILES HEALTH CARE, INC.	5 MILES CENTER WAY	009-066	234,500	793,300	0	1,027,800	17,112.87
MILES HEALTH CARE, INC.	39 MILES ST	009-064-001	310,800	408,300	0	719,100	11,973.02
MILES HEALTH CARE, INC.	BRISTOL ROAD	001-038-002	392,700	0	0	392,700	6,538.45
MILES MEMORIAL HOSPITAL	10 ALEWIFE LANE	003-031-001	89,500	94,400	183,900	0	0
MILES MEMORIAL HOSPITAL	97 BRISTOL ROAD	009-002	106,600	232,000	338,600	0	0
MILES MEMORIAL HOSPITAL	3 ALEWIFE LANE	003-031-004	120,500	149,000	269,500	0	0
MILES MEMORIAL HOSPITAL	4 ALEWIFE LANE	003-031-005	153,800	487,300	641,100	0	0
MILES PROPERTIES, INC.	35 MILES ST	009-064	1,048,700	29,363,100	30,411,800	0	0
MILES PROPERTIES, INC.							
COVES EDGE - INTERMEDIATE	26 SCHOONER STREET	009-063	334,400	5,852,500	6,186,900	0	0
MILLER, LAUREN EVELYN	574 MAIN STREET	003-017-107	15,000	40,400	0	55,400	922.41
MILLINER, JOHN &							
MILLINER, KATHERINE	16 WESTVIEW ROAD	001-027-022	128,900	232,900	28,210	333,590	5,554.27
MINOT, HENRY W., III &							
JOANNE S. MINOT	31 WATER STREET	006-001	195,400	288,900	0	484,300	8,063.59
MJH-DAMAR LLC	511 MAIN STREET	008-015	482,700	1,375,600	0	1,858,300	30,940.69
MOBIUS, INC	35 CHAPMAN STREET	007-003	101,100	292,500	393,600	0	0
MOBIUS, INC.	319 MAIN STREET	009-067	248,700	642,100	890,800	0	0
MOLINE, GARY L	58 HEADGATE ROAD	002-046-013	44,000	198,000	0	242,000	4,029.30
MOLL, GENE S., TRUSTEE							
GENE S. MOLL LIVING TR	11 AHO LN	017-007	166,500	24,300	0	190,800	3,176.82
MONCK, DEBORAH A	119 CHURCH STREET	007-014	82,600	134,600	22,750	194,450	3,237.59
MONSELL, RUTH C	82 WESTVIEW ROAD	001-027-016	365,400	183,400	28,210	520,590	8,667.82
MOODEY, PENELOPE H	107 PINE RIDGE ROAD	001-014-017	132,300	209,600	22,750	319,150	5,313.85
MOOS, DANA M & MOOS, GREGORY L	58 RUSSELL LANE	001-014-026	47,900	227,800	28,210	247,490	4,120.71
MORAN, KAREN	45 STONEWYCK LANE	001-022-002	75,800	323,500	22,750	376,550	6,269.56
MORGNER, ERIC R	98 ABBIE LANE	004-073-003	45,700	226,700	22,750	249,650	4,156.67
MORGNER, WILLIAM G &							
MORGNER, MICHELLE C	355 EGYPT ROAD	004-068-004	50,500	211,700	22,750	239,450	3,986.84
MORRISON-WYMAN TAMI G.&							
MORRISON, DENNIS W &							
MORRISON, TAMI W	44 SHAMROCK LANE	002-047-007	43,400	156,100	22,750	176,750	2,942.89
MORTON, ADAM & MORTON, AMY	73 RAND LANE	014-003	152,800	46,800	0	199,600	3,323.34
MORTON, DOUGLAS &							
MARY TRUSTEES,	75 RAND LANE	014-004	211,500	212,600	22,750	401,350	6,682.48
D&M MORTON FAMILY REV TR							
MORTON, HAROLD JR	9 SOUTH RD	004-074-907	0	12,700	12,700	0	0
MORTON, PETER W &							
MORTON, MARSHA ANN	71 SCHOOL STREET	010-007-002	125,200	278,500	22,750	380,950	6,342.82
MOSES ME, LTD	4 EDWARDS AVENUE	001-065-001	150,300	664,100	0	814,400	13,559.76
MOSS, BERNADETTE MCGOWAN	574 MAIN STREET	003-017-109	15,000	40,400	22,750	32,650	543.62
MOSS, MICHAEL H &							
MOSS, CONSTANCE	15 BRISTOL ROAD UNIT 2	006-124-002	75,000	142,000	0	217,000	3,613.05
MOTT, LYDIA PYNE, TRUSTEE &							
LYDIA PYNE MOTT TRUST	28 HEADGATE ROAD	002-046-015	44,000	222,000	22,750	243,250	4,050.11
MOULTON, EVELYN S	120 ELM STREET, UNIT#5	006-042-005	90,000	171,500	0	261,500	4,353.97
MOULTON, WANDA L	60 STANDPIPE ROAD	004-008	46,500	12,500	22,750	36,250	603.56
MTP REALTY HOLDINGS LLC	60 SCHOOL STREET	010-026	121,400	44,500	0	165,900	2,762.23
MURPHY, MICHAEL J &							
MURPHY, LEANNE L	141 ABBIE LANE	017-014	192,400	67,200	0	259,600	4,322.34
MURRAY HILL PROPERTIES, INC.	72 COURTYARD STREET	006-037	190,500	282,600	0	473,100	7,877.11
MURRAY HILL PROPERTIES, INC.	MAIN STREET	006-033	55,200	0	0	55,200	919.08
MYERS, DAVID C & MYERS, DEBORAH J	132 CASTAWAY COVE LANE	004-057-001	294,200	109,800	22,750	381,250	6,347.81
MYLES, ELEANOR R	231 BRISTOL ROAD	001-026	127,500	250,600	22,750	355,350	5,916.58
NAJIM, RALPH E & NAJIM, JANE	369 MAIN STREET	010-011-001	241,100	176,900	0	418,000	6,959.70
NASH, DONALD J &							
NASH, ELIZABETH B(JT)	4 CHESTNUT LANE	013-011-001	218,600	202,900	22,750	398,750	6,639.19
NAYLOR, FRED & NAYLOR, MARIE	BISCAY ROAD	002-048-010	28,900	0	0	28,900	481.18
NAYLOR, FRED D & NAYLOR, MARIE S	BISCAY ROAD	002-051	44,400	0	0	44,400	739.26
NAYLOR, FRED D & NAYLOR, MARIE S	BISCAY ROAD	002-049-004	17,800	0	0	17,800	296.37
NAYLOR, FRED D & NAYLOR, MARIE S	185 BISCAY ROAD	002-048-011	127,300	50,000	0	177,300	2,952.04
NEAL, SHANE E	141 TWIN COVE LANE	016-025	163,100	186,900	0	350,000	5,827.50
NEAL, SHANE E	TWIN COVE LANE	016-038	6,700	0	0	6,700	111.56
NEE, ROBERT J & NEE, JOAN	366 BRISTOL ROAD	001-005	126,900	204,000	22,750	308,150	5,130.70
NEEDHAM, FRANCISKA A	32 WATER STREET	006-134-002	66,300	98,900	22,750	142,450	2,371.79
NEGENA, LLC	95 BISCAY ROAD	001-067	206,400	60,100	0	266,500	4,437.22
NELSON, CHRISTINA	59 EAGLE LANE	002-005-007	44,300	130,300	22,750	151,850	2,528.30
NEW MEADOW BUILDING, LLC	15 BELVEDERE ROAD	003-037	124,600	217,100	0	341,700	5,689.30
NEWELL, KAITI V	7 CREEK LANE	003-055-012	42,000	206,800	22,750	226,050	3,763.73
NICHOLS, JOHN & NICHOLS, PATRICIA	332 HEATER ROAD	002-065	82,100	51,700	0	133,800	2,227.77
NICHOLS, RITA HILTON	10 LONG LANE	003-057-905	0	20,100	20,100	0	0
NICOLL, GORDON F & NICOLL, MARY E	93 MAIN STREET UNIT #1	006-016	75,000	129,400	0	204,400	3,403.26
NIEDBALA, RAYMOND &							
NIEDBALA, WANDA	145 TWIN COVE LANE	016-026	141,500	59,500	0	201,000	3,346.65

Name	Location	Map/Lot	Land	Building	Exemption	Total	Tax amt
NIELD, PHILIP & NIELD, LYDIA	65 BRISTOL ROAD	009-008	77,800	123,200	22,750	178,250	2,967.86
NILSON, VONNIE L	120 ELM STREET, UNIT#4	006-042-004	90,000	171,500	22,750	238,750	3,975.19
NISBET, KIM & NISBET, DORIS	248 BRISTOL ROAD	001-030-003	133,900	118,200	0	252,100	4,197.46
NORD, CARL & NORD, ANNE K	53 HIGH STREET	009-048	101,100	198,900	22,750	277,250	4,616.21
NORMAN BENNER TIMBERLAND, LLC	LESSNER ROAD	002-003	12,100	0	0	12,100	201.46
NORMAN BENNER TIMBERLAND, LLC	LESSNER RD (5 House Rd)	002-003-001	27,000	71,700	0	98,700	1,643.35
NORTON, ANDREW J.	577 EGYPT ROAD	004-079-005	45,100	211,700	0	256,800	4,275.72
NORTON, CATHERINE DITTMAR	42 STONEYWYCK LANE	001-022-003	87,100	214,400	22,750	278,750	4,641.19
NOYES, ATHERTON III & NOYES, ELIZ N	6 RIVER LANE	006-043	142,400	139,500	22,750	259,150	4,314.85
O'BRIEN, MARGARET & O'BRIEN, GERALD	NISSEN FARM LANE	004-031-002	29,000	0	0	29,000	482.85
O'BRYAN, STEPHEN P & O'BRYAN, KAREN A	BISCAY ROAD	002-033-002	19,100	0	0	19,100	318.02
O'BRYAN, STEPHEN P & O'BRYAN, KAREN A	467 BISCAY ROAD	002-043-005	45,700	258,700	22,750	281,650	4,689.47
O'BRYAN, STEPHEN P & O'BRYAN, KAREN A	BISCAY ROAD	002-049-003	8,400	0	0	8,400	139.86
OESTREICH, EDGAR W & LE VASSEUR, JOEL G (jt)	278 BISCAY ROAD	004-003	46,200	164,900	22,750	188,350	3,136.03
OGDEN, JENNIFER M	209 BISCAY ROAD	002-048-003	43,900	139,700	22,750	160,850	2,678.15
OLIVER, ALICIA	3 PUMPING STATION LANE	004-015	25,900	18,300	0	44,200	735.93
OLIVER, ALICIA & OLIVER, LEON W	14 JULIA LANE	004-015-003	44,300	175,000	22,750	196,550	3,272.56
OLIVER, JANE J	51 SCHOOL STREET	010-009-001	120,800	307,400	0	428,200	7,129.53
OLIVER, JANE J, & GRAVEL, GARY S.	47 SCHOOL STREET	010-009	72,000	0	0	72,000	1,198.80
OLIVER, MALCOLM S	85 PARKING LOT LN	006-014-001	113,100	175,000	0	288,100	4,796.87
OLIVER, REBEKAH L	2 HUTCHINGS ROAD	001-068-902	0	23,100	0	23,100	384.61
OLIVER, WAYNE , THOMAS	US HIGHWAY 1	003-064-005	129,000	0	0	129,000	2,147.85
OLIVIER, NICOLE E	54 CHURCH STREET	007-025	65,900	87,100	22,750	130,250	2,168.66
OLSON, ALAN H. SR (JT) & OLSON, JAYNE	671 MAIN STREET	003-040	132,600	350,900	28,210	455,290	7,580.58
OLSON, JAMES G & OLSON, MARION A	12 BRISTOL ROAD	006-122	120,600	249,400	0	370,000	6,160.50
OLSON, JAMES GARY	10 BRISTOL ROAD	006-121	145,800	235,700	0	381,500	6,351.98
OLSON, REBECCA H	91 EGYPT ROAD	004-043	43,600	102,600	0	146,200	2,434.23
ONE STEP REAL ESTATE LLC	430 MAIN STREET	010-019	144,100	23,500	0	167,600	2,790.54
OSGOOD, CHELSEA	36 BACK MEADOW ROAD	005-009	42,100	84,900	0	127,000	2,114.55
PAGE, DAVID	53 CHAPMAN STREET	007-001	93,300	220,200	0	313,500	5,219.77
PAGE, ELIZABETH L, TRUSTEE	EGYPT ROAD	004-044-002	42,800	0	0	42,800	712.62
PAGE, JOHN MATTHEW & FULLER, LACEY	CATHEDRAL PINES ROAD	004-075-009	48,500	0	0	48,500	807.52
PAGE, RONALD M & PAGE, SANDRA P	444 EGYPT ROAD	004-072	45,900	106,900	0	152,800	2,544.12
PAK, NICOLE X & PAK, DAVE C TRUSTEES	73 CAMERON COVE LANE	002-021-002	47,100	295,500	0	342,600	5,704.29
NICOLE & DAVE PAK REVOC TRUST	189 BELVEDERE ROAD	003-053	40,900	175,500	22,750	193,650	3,224.27
PALINO, LORRAINE P	30 COVE LANE	018-010	251,300	56,700	0	308,000	5,128.20
PALMER, CAROLYN T & PALMER, MICHAEL A	36 SHAMROCK LANE	002-047-006	43,300	156,000	22,750	176,550	2,939.56
PANEK, ROGER T & PANEK, JOAN B (JT)	10 SHORE LANE	004-067-005	179,900	64,400	0	244,300	4,067.59
PAPA, ANTONE A. & CAROLE A. PAPA,SETTLORS	ANTONE A. & CAROLE A. PAPA REV LIV TR						
PAPADAKIS, MICHAEL & PAPADAKIS, CARMEN IRIS	NISSEN FARM LANE	004-031-001	29,900	0	0	29,900	497.83
PARKER, PAMELA D	73 SHAMROCK LANE	002-050	97,200	95,600	0	192,800	3,210.12
PARKER, PAMELA D & FERREIRA, CHRISTOPHER C.	40 NISSEN FARM LANE	004-031-010	47,300	218,100	22,750	242,650	4,040.12
PARKER, SHANNON & WARREN, KEITH A(JT)	28 VINE STREET	006-111	74,700	241,600	22,750	293,550	4,887.61
PARKS, BRUCE A - ESTATE	22 SHAMROCK LANE	002-047-004	45,700	212,700	0	258,400	4,302.36
PARROTTI, MATTHEW D & FRASER, LAURA H	105 CHURCH STREET	007-016	90,300	138,600	0	228,900	3,811.18
PARSONS, NEIL L JR - TRUSTEE	COTTAGE POINT ROAD	001-034-001	138,500	0	0	138,500	2,306.02
THAI LIEN R A PARSONS REALTY TRUST II							
PARSONS, NEIL A., JR.	SHAMROCK LANE	002-053-001	118,800	0	0	118,800	1,978.02
PARSONS, NEIL L	BRISTOL ROAD	011-004-002	7,100	0	0	7,100	118.21
PARSONS, NEIL L JR	COTTAGE POINT ROAD	012-001-002	53,000	0	0	53,000	882.45
PARSONS, NEIL L JR	104 CHASE POINT LANE	001-038-003	221,200	115,900	0	337,100	5,612.71
PARSONS, NEIL L JR, REGINA DAVEY, WILLIAM H BREWER & ADAM R NELSON TRUSTEES	96 SHAMROCK LANE	002-052-001	121,500	59,600	0	181,100	3,015.31
PARSONS, NEIL L., JR.	CHASE POINT LANE	001-038	465,900	0	0	465,900	7,757.23
PARSONS, REBECCA	137 COTTAGE POINT ROAD	012-015	224,200	118,000	0	342,200	5,697.63

Name	Location	Map/Lot	Land	Building	Exemption	Total	Tax amt
PARSONS, REBECCA & NEIL L, NEIL L., JR.	COTTAGE POINT ROAD	012-002	313,100	0	0	313,100	5,213.12
PARSONS, REBECCA & PARSONS, REBECCA & PARSONS, NEIL L JR PARSONS, REBECCA & NEIL L, NEIL L., JR.	103 COTTAGE POINT ROAD	012-021	235,800	159,600	22,750	372,650	6,204.62
PARSONS-NELSON LLC PARSONS-NELSON, LLC PATRICIA OSMER TRUSTEE, REV TRUST PATTERSON, JANET L (JT), SMITH-PETERSON, LAURA B (JT)	COTTAGE POINT ROAD	001-034	181,000	0	0	181,000	3,013.65
PAUL BLOOMQUIST PAX, NICOLE X & DAVE C	COTTAGE POINT ROAD	012-012	87,500	0	0	87,500	1,456.87
TRUSTEES, REV TRUST PEABODY, MEGAN E PEARSON, DIANE L PEDERSEN, CAROL ANN & PEDERSEN, RAGNAR(JT)	HOG ISLAND	001-074	189,500	5,000	0	194,500	3,238.43
PEMAQUID OYSTER COMPANY, INC. PEMAQUID REAL ESTATE TRUST PENDLETON, BENJAMIN PENDLETON, BRITTANI PENDLETON-MOTT, RHONDA D PERKINS, NANCY DIANE PERLEY, KENTON B PERRY, CHRISTOPHER & HALL, JANA	280 MAIN STREET	006-115	108,200	283,800	0	392,000	6,526.80
BROBST,TERRY & RUSSELL,D.L.&WALKER,M.R	DAYS COVE LANE	009-013-001	115,300	0	0	115,300	1,919.75
PERRY, CHRISTOPHER & HALL, JANA	46 OLD COUNTY ROAD	001-005-009	94,600	146,200	0	240,800	4,009.32
SMITH, SALLY & RUSSELL, DIANE	28 BISCAVY ROAD	003-002-001 lease	0	25,600	0	25,600	426.24
PERRY, CHRISTOPHER D PERRY, DONALD G & PERRY, NANCY W JT PERRY, NANCY W PETER D. DUCKETT & DUCKETT, DUFF W PETERS, CHRISTINE PETERS, JAMES R & PETERS, DEBRA L(JT) PETERS, JOHN D PETERSON LIVING TRUST PETERSON, MARYANN PETTI, ROBERT D & PETTI, JOYCE L. GREENE(JT) PFARR, GEORGE K & PFARR, MARIE A PHELPS, RANDALL L & PHELPS, RANES DIANE H PHILIPPON, REGINA M PHILLIPS, MICHAEL B & CARLSON-PHILLIPS, BONNIE PHILLIPS, STEPHEN M & PHILLIPS, JEAN F PIERCE, BENJAMIN ROLFE & PIERCE, BRENDALEE ARNETT PIERCE, MADELYN V PILSBURY, RALPH PINE VIEW PROPERTY, LLC PINKHAM BROTHERS LUMBER, SAWMILL PINKHAM, ALAN E & PINKHAM, VICKI W PINKHAM, DANIEL & ANN PINKHAM & PINKHAM CHILDREN PINKHAM, DANIEL A & PINKHAM, ANN C PINKHAM, DANIEL A & PINKHAM, ANN C PINKHAM, DANIEL A. & ANN C. & PINKHAM CHILDREN PINKHAM, GARY L & PINKHAM, PATSY G PINKHAM, JESSICA MARGARET PINKHAM, JON A & PINKHAM, GERALDINE A PINKHAM, JON A	CAMERON COVE LANE	002-021-003	7,500	0	0	7,500	124.87
	61 HOFFSES BEACH LANE	004-071-007	31,900	72,300	22,750	81,450	1,356.14
	321 EGYPT ROAD	004-063-001	44,000	185,700	22,750	206,950	3,445.72
	100 SCHOOL STREET	010-029	77,200	77,700	22,750	132,150	2,200.30
	BRISTOL ROAD	001-006	161,500	0	0	161,500	2,688.98
	9 BRISTOL ROAD	006-126	103,100	241,100	0	344,200	5,730.93
	8 LONG LANE	003-057-904	0	12,500	12,500	0	0
	13 BIRCH LANE	003-057-925	0	13,200	13,200	0	0
	194 CHURCH STREET	008-008	58,400	73,100	22,750	108,750	1,810.69
	76 CHURCH STREET	007-030	69,300	115,700	22,750	162,250	2,701.46
	114 HODGDON STREET	007-045-003	88,200	109,300	0	197,500	3,288.37
	68 JUNIPER LANE	002-018	200,600	15,200	0	215,800	3,593.07
	OFF LESSNER RD	002-018-001	4,200	0	0	4,200	69.93
	37 PARADISE LANE	002-016-002	44,900	141,300	22,750	163,450	2,721.44
	OFF LESSNER ROAD	002-016-006	41,500	0	0	41,500	690.97
	79 PARADISE LANE	002-016-004	109,600	130,100	28,210	211,490	3,521.31
	86 BRISTOL ROAD	009-060	126,600	121,400	22,750	225,250	3,750.41
	13 CHURCH STREET	006-103	44,900	71,900	0	116,800	1,944.72
	111 BRISTOL ROAD	011-028	130,900	226,700	0	357,600	5,954.04
	112 BRISTOL ROAD	011-014	112,900	89,200	22,750	179,350	2,986.18
	188 SCHOOL STREET	001-047	81,100	304,600	22,750	362,950	6,043.12
	179 COTTAGE POINT ROAD	012-003	266,500	235,700	22,750	479,450	7,982.84
	25 LEWIS POINT ROAD	006-052-001	90,700	293,100	28,210	355,590	5,920.57
	218 BACK MEADOW ROAD	004-023-002	42,000	134,500	22,750	153,750	2,559.94
	12 BRICKYARD COVE LANE	001-021-001	399,200	423,300	0	822,500	13,694.62
	24 HAMMOND STREET	005-015	31,600	90,800	22,750	99,650	1,659.17
	SHAMROCK LANE	002-050-002	8,600	0	0	8,600	143.19
	20 CHAPMAN STREET	007-009	58,400	119,600	22,750	155,250	2,584.91
	466 EGYPT ROAD	004-074-003	45,200	82,400	0	127,600	2,124.54
	241 BRISTOL ROAD	001-025	141,900	125,300	28,210	238,990	3,979.18
	BACK MEADOW ROAD	003-018-002	11,500	0	0	11,500	191.47
	237 US ROUTE 1	003-058-001	131,700	453,000	0	584,700	9,735.25
	41 LAKEHURST LANE	004-065-LEASE	0	2,400	0	2,400	39.96
	431 BISCAVY ROAD	002-043-002	47,200	310,400	22,750	334,850	5,575.25
	ISLAND - PEMAQUID POND	004-064-001	35,400	18,100	0	53,500	890.77
	83 LAKEHURST LANE	004-065-002	344,900	184,800	28,210	501,490	8,349.81
	6 LAKEHURST LANE	004-065-001	43,900	154,600	0	198,500	3,305.02
	LAKEHURST LANE (CAMPS)	004-065	670,700	455,800	0	1,126,500	18,756.22
	57 PINKHAM ROAD	002-043	88,200	153,600	0	241,800	4,025.97
	111 STANDPIPE ROAD	004-013-002	44,600	89,100	0	133,700	2,226.10
	346 EGYPT ROAD	004-065-003	43,900	247,500	22,750	268,650	4,473.02
	EGYPT RD	004-063-002	27,300	48,000	0	75,300	1,253.74

Name	Location	Map/Lot	Land	Building	Exemption	Total	Tax amt
PINKHAM, JOSHUA	16 LAKEHURST LANE	004-065-004	43,900	201,600	22,750	222,750	3,708.79
PINKHAM, LISA B	12 LONG LANE	003-057-906	0	13,100	0	13,100	218.11
PINKHAM, LISA B	17 LONG LANE	003-057-914	0	23,500	22,750	750	12.49
PINKHAM, PATSY G	440 BISCAY ROAD	002-042	44,300	140,400	28,210	156,490	2,605.56
PINKHAM, STARR A, TRUSTEE							
THE HERSOM FAMILY TRUST	85 STANDPIPE ROAD	004-010-002	28,500	10,500	0	39,000	649.35
PINKHAM, VICKI & WADE, WILLIAM	106 HOFFSES BEACH LANE	017-003	147,600	28,100	0	175,700	2,925.41
PIPER, BETSEY H & COTTER, JOHN E JR	9 BREEZY COVE LANE	016-019	150,600	101,500	0	252,100	4,197.46
PIPER, NORMA W & PIPER, ROBERT J (JT)	79 BRISTOL ROAD	009-004	108,900	227,200	22,750	313,350	5,217.28
PIPHER, ANNA I & PIPHER, DARYL G	48 ROCKY RUN ROAD	002-035-002	39,100	69,600	0	108,700	1,809.85
PLAN B RESTAURANT HOLDINGS, LLC	47 MAIN STREET	006-022	278,200	409,600	0	687,800	11,451.87
PLOURDE, ROGER F & PLOURDE, SHEILA B	454 EGYPT ROAD	004-071-001	44,200	34,500	0	78,700	1,310.35
PLUMMER, HOWARD	5 BARSTOW ROAD	001-068-919	0	12,600	0	12,600	209.79
PLUMMER, IRENE	48 OYSTER CREEK LANE	003-055-006	24,900	8,900	0	33,800	562.77
PLUMMER, KEITH E	53 OYSTER CREEK LANE	003-055-007	46,800	149,100	22,750	173,150	2,882.95
PLUMMER, KEITH E	OYSTER CREEK LANE	003-055-004	23,800	0	0	23,800	396.27
PLUMMER, LUKE & PLUMMER, LINDSAY	7 HUTCHINGS ROAD	001-068-907	0	13,800	13,800	0	0
PLUMMER, SARAH A	85 OLD COUNTY ROAD	001-005-014	130,900	320,300	22,750	428,450	7,133.69
POLAND, ALICE	22 ALISON LANE	004-079-001	45,000	171,500	22,750	193,750	3,225.94
POLAND, CLARA E & GRINNELL, EAMON T	15 CHAPMAN STREET	007-008-001	52,700	106,300	0	159,000	2,647.35
POLAND, DAVID & POLAND, ELAINE KNOTT	80 SCHOOL STREET	010-028-001	75,800	158,200	22,750	211,250	3,517.31
POLAND, JON G JR & POLAND, STEPHANIE J	VINE STREET	006-094-001	105,800	0	0	105,800	1,761.57
POND CIRCLE LIMITED PARTNERSHIP	7 POND CIRCLE	002-005-016	29,400	97,800	0	127,200	2,117.88
POND CIRCLE LIMITED PARTNERSHIP	1 POND CIRCLE	002-005-010	14,700	39,200	0	53,900	897.44
POND CIRCLE LIMITED PARTNERSHIP	8 POND CIRCLE	002-005-017	16,800	57,600	0	74,400	1,238.76
POND CIRCLE LIMITED PARTNERSHIP	5 POND CIRCLE	002-005-014	21,000	67,300	0	88,300	1,470.20
POND CIRCLE LIMITED PARTNERSHIP	9 POND CIRCLE	002-005-018	25,500	89,800	0	115,300	1,919.75
POND CIRCLE LIMITED PARTNERSHIP	246 LESSNER ROAD	002-005-023	16,500	52,000	0	68,500	1,140.52
POND CIRCLE LIMITED PARTNERSHIP	240 A LESSNER ROAD	002-005-021	26,100	130,900	0	157,000	2,614.05
POND CIRCLE LIMITED PARTNERSHIP	4 POND CIRCLE	002-005-013	21,600	96,400	0	118,000	1,964.70
POND CIRCLE LIMITED PARTNERSHIP	11 POND CIRCLE	002-005-020	24,300	108,200	0	132,500	2,206.12
POND CIRCLE LIMITED PARTNERSHIP	3 POND CIRCLE	002-005-012	26,100	86,200	0	112,300	1,869.79
POND CIRCLE LIMITED PARTNERSHIP	6 POND CIRCLE	002-005-015	26,100	79,400	0	105,500	1,756.57
POND CIRCLE LIMITED PARTNERSHIP	240 B LESSNER ROAD	002-005-022	21,600	73,500	0	95,100	1,583.41
POND CIRCLE LIMITED PARTNERSHIP	POND CIRCLE	002-005-024	15,000	20,300	0	35,300	587.74
POND CIRCLE LIMITED PARTNERSHIP	10 POND CIRCLE	002-005-019	16,800	57,800	0	74,600	1,242.09
POND CIRCLE LIMITED PARTNERSHIP	2 POND CIRCLE	002-005-011	21,600	72,800	0	94,400	1,571.76
POOLE, CARL S JR	519 MAIN STREET	008-013	210,700	0	0	210,700	3,508.16
POOLE, EMILY C	517 MAIN STREET	008-014	183,700	0	0	183,700	3,058.60
POOLEY, JESSICA	3 HUTCHINGS ROAD	001-068-903	0	12,700	12,700	0	0
POWELL, SAMUEL WILLIAM & POWELL, KATELYN VAUGHN	SHAMROCK LANE	002-047-013	28,900	0	0	28,900	481.18
POZZO, RICHARD C POZZO, MARILYN T	NISSEN FARM LANE	004-031-013	29,000	0	0	29,000	482.85
POZZO, RICHARD C, (JT) & POZZO, MARILYN, (JT)							
HURRIE, JEFFRIE, (JT)	86 NISSEN FARM LANE	004-031-015	46,300	168,900	0	215,200	3,583.08
PRATT, DOMINIQUE	11 FIR TREE LN	002-004-001	462,000	358,300	0	820,300	13,658.00
PRENTICE, IRMA & CREAMER, SHANE L	BISCAY ROAD	002-033	28,400	0	0	28,400	472.86
PRENTICE, RICHARD S & PRENTICE, IRMA C	23 OAK ROAD	002-033-001	38,400	123,700	28,210	133,890	2,229.27
PRESTON, CAROL	187 BRISTOL ROAD	001-033	114,800	103,500	22,750	195,550	3,255.91
PRETE, DONNA M & PRETE, ELVIRA P ROBLES	574 MAIN STREET	003-017-102	15,000	36,300	0	51,300	854.14
PRIOR, ROBERT N & PRIOR, ROSE M	15 ROSE'S MEADOW	004-033-005	44,900	89,100	22,750	111,250	1,852.31
PRIOR, SHELBY	26 CATHEDRAL PINES ROAD	004-075-003	43,800	110,100	0	153,900	2,562.43
PROSTOVICH, JEFFREY F & LOVEJOY, SHARON L, Trustees	112 MAIN STREET	006-034	89,400	162,400	0	251,800	4,192.47
PROSTOVICH-LOVEJOY FAMILY TRUST							
PRYCL, LEWIS C & PRYCL, BELVA ANN	250 BRISTOL ROAD	001-023	45,600	170,600	0	216,200	3,599.73
PUCHALA, STANLEY & PUCHALA, JEANNINE & PURCELL, GWENDOLINA A	3 LOCUST LANE	003-057-930	0	13,900	13,900	0	0
R.A. CUMMINGS, INC	17 WATER STREET	006-005	209,200	375,200	22,750	561,650	5,471.19
RABER, RICHARD W & RABER, BERNADETTE J. GERHARD (JT)	72 BISCAY ROAD	003-010	200,700	127,900	0	328,600	5,471.19
7 CHESTNUT LANE		013-010	215,100	150,600	22,750	342,950	5,710.12

Name	Location	Map/Lot	Land	Building	Exemption	Total	Tax amt
RAFAILIA'S 1 REALTY LLC	436 MAIN STREET	008-023	200,000	268,600	0	468,600	7,802.19
RAFAILIA'S 2 REALTY, LLC	434 MAIN STREET	008-023-001	200,000	287,700	0	487,700	8,120.20
RALEY, NADINE S. & DEWITT, KATHRYN S, WILLIAM AND CAROLYN SMITH FAMILY IRR TST	153 TWIN COVE LANE	016-028	188,600	97,700	22,750	263,550	4,388.11
RAND, GARD 7 RAND, MARY A	22 HOLLY LANE	002-010	309,700	182,400	22,750	469,350	7,814.68
RANDO, LECIA LACY	574 MAIN STREET	003-017-106	15,000	36,100	0	51,100	850.82
RAY, MALCOLM L & RAY, CAROL P	13 EGYPT ROAD	004-040	57,100	270,600	22,750	304,950	5,077.42
RAY, WILLIAM F (JT) III & HARLOR, SUSAN B (JT)	354 BRISTOL ROAD	001-008-001	126,500	224,700	0	351,200	5,847.48
RAYMOND, KIMBERLY P. & RAYMOND, DAVID E.	21 HIGH STREET	009-052	87,900	121,000	0	208,900	3,478.18
RC MANAGEMENT	485 MAIN STREET	001-060-BLD	0	231,100	0	231,100	3,847.81
RC MANAGEMENT	WALDOBORO ROAD	001-060-LEASE	37,500	0	0	37,500	624.37
RC MANAGEMENT	MAIN STREET	001-060-LAND	219,000	0	0	219,000	3,646.35
RED BRICK TAVERN LLC	241 US ROUTE 1	003-059-001	220,600	285,100	0	505,700	8,419.90
REDONNETT, COREY	142 CHURCH STREET	007-046	98,800	61,700	22,750	137,750	2,293.54
REED, PAMELA & REED, ROBERT A	226 BACK MEADOW ROAD	004-023-003	44,700	113,200	22,750	135,150	2,250.25
REED, PAMELA & REED, ROBERT A	BACK MEADOW ROAD	004-023	28,100	0	0	28,100	467.86
REID, ANYA E & REID, RICHARD	28 NISSEN FARM LANE	004-031-007	46,400	347,900	0	394,300	6,565.09
REIMENSNYDER, FREDERICK I	21 CHURCH STREET	006-099	68,200	127,000	0	195,200	3,250.08
REISDORF, FRANK E., DEVISS OF CONSTANCE RUTH REISDORF	28 HODGDON STREET	007-034	52,800	116,000	0	168,800	2,810.52
REITER, ADAM & REITER, TERALYN	36 CHAPMAN STREET	007-011	87,100	116,400	0	203,500	3,388.27
RENBRO, INC.,	116 MAIN STREET	006-035	89,400	121,100	0	210,500	3,504.83
RENY R.H. INC.	64 CHAPMAN STREET	007-013	133,700	1,002,400	0	1,136,100	18,916.06
RENY, MICHAEL P	23 RENY ROAD	002-030	122,700	419,200	0	541,900	9,022.63
RENY, MICHAEL P Carolyn D. Reny; Heirs of	591 BISCAY ROAD	015-012	22,600	0	0	22,600	376.29
RENY, R.H., INC.	17 SCHOOL STREET	007-050	7,700	0	0	7,700	\$128.20
RENY, R.H., INC.	127 ELM STREET	006-070	74,700	174,400	0	249,100	4,147.51
RETHMAN, MICHAEL W & RETHMAN, KATHRYN BRUSH	48 COVE LANE	018-005	162,000	60,200	0	222,200	3,699.63
RHODES, STEPHEN & HOLMES, SHERRY	59 WHITE OAK RIDGE RD	004-027-009	50,400	133,400	0	183,800	3,060.27
RICE, CHESTER A & RICE, N KATHERINE	RUSSELL LANE	001-014-029	38,200	0	0	38,200	636.03
RICE, CHESTER A	LESSNER ROAD	002-007	1,100	0	0	1,100	18.31
RICE, JOSEPH J & RICE, LORI A	14 FIR TREE LANE	013-003	199,300	166,200	0	365,500	6,085.57
RICE, PAMELA JEAN	77 HEMLOCK LANE	013-007	130,800	22,500	0	153,300	2,552.44
RICHARD, RAYMOND J JR & RICHARD, DIANE (JT)	61 JUNIPER LANE	014-013	45,800	49,000	0	94,800	1,578.42
PONTBRIAND, ROBERT E & CHARLENE F RICHARDS, PETER S &	150 BRISTOL ROAD	001-036-001	130,900	275,000	22,750	383,150	6,379.45
RICHARDS, JEAN M	14 LONG LANE	003-057-907	0	8,600	8,600	0	0
RICKER, MARY ELLEN	641 BISCAY ROAD	015-016	187,900	39,100	0	227,000	3,779.55
RIPLEY, BARRY L & RIPLEY, JUDITH M (JT)	323 MAIN STREET	010-011-002	260,600	616,600	0	877,200	14,605.38
RISING TIDE, INC	40 MAIN STREET	006-025	142,500	460,000	0	602,500	10,031.62
RIVER FALLS TRUST	574 MAIN STREET	003-017-117	15,000	40,400	0	55,400	922.41
RIVERWALK CROSSING, LLC	574 MAIN STREET	003-017-119	15,000	40,400	0	55,400	922.41
RIVERWALK REALTY LLC	574 MAIN STREET	003-017-118	15,000	40,400	0	55,400	922.41
RIVERWALK REALTY, LLC	574 MAIN STREET	003-017-116	15,000	40,400	0	55,400	922.41
RIZZUTO, EDWARD & RIZZUTO, LORI A	57 WHITE OAK RIDGE RD	004-027-007	44,700	226,200	22,750	248,150	4,131.70
ROBBINS, LAURIE ANN	45 CHAPMAN STREET	007-002	69,300	65,400	0	134,700	2,242.75
ROBERTS, ALLAN R & ROBERTS, ALLISON K	336 BISCAY ROAD	004-004-004	45,900	152,200	22,750	175,350	2,919.58
ROBERTS, CHRISTOPHER A & ROBERTS, PAULA F	BISCAY ROAD	004-004-002	18,300	0	0	18,300	\$304.70
ROBERTS, CHRISTOPHER A & ROBERTS, PAULA F	342 BISCAY ROAD	004-079-009	53,500	126,800	22,750	157,550	2,623.21
ROBERTS, JOHN & CHRISTOPHER & ROBERTS, KRISTEN L	67 SHAMROCK LANE	002-047	62,100	266,900	22,750	306,250	5,099.06
ROBERTS, MARIE V	29 PINKHAM ROAD	002-045	93,300	160,600	28,210	225,690	3,757.74
ROBINSON, DYAN H	7 BREEZY COVE LANE	016-018	141,400	36,400	28,210	149,590	2,490.67
ROCKWOOD, BRUCE & LINDSLEY ROCKWOOD &	175 ELM STREET	006-066	67,000	372,300	28,210	411,090	6,844.65
SUSAN MARSHALL	66 KEENE WOODS ROAD	003-061-020	42,000	151,900	0	193,900	3,228.43
ROJPANICHKUL, THANYALAK RONEY, EDWARD F &	114 PINE RIDGE ROAD	001-014-008	104,100	242,000	22,750	323,350	5,383.78
RONEY, CHERYL D	18 BUTTERNUT LANE	004-041-010	41,600	81,000	22,750	99,850	1,662.50
ROSE, GALEN L							

Name	Location	Map/Lot	Land	Building	Exemption	Total	Tax amt
ROSENTHAL, ALEXANDER ROSENTHAL, GARY &	21 BRANCH RD	003-050-002	29,800	18,900	0	48,700	810.85
ROSENTHAL, JUNE ROSENTHAL, JON K &	46 KEENE WOODS ROAD	003-061-018	43,900	230,900	0	274,800	4,575.42
ROSENTHAL, BERNICE M	29 BRANCH ROAD	003-050-001	42,400	157,000	28,210	171,190	2,850.31
ROSS FLOOD PROPERTIES, LLC #4 ROSS, C EDWARD &	157 MAIN STREET	006-009	106,100	374,700	0	480,800	8,005.32
ROSS, SANDRA F (JT) ROUND TOP PROPERTY MANAGEMENT, LLC	15 BRICKYARD COVE LANE 526 MAIN STREET	001-024-001 003-001-003	337,700 217,900	298,600 317,300	28,210 0	608,090 535,200	10,124.70 8,911.08
ROWIES, GERONIMO & ROWIES, KATHERINE M RUDRA, SANNIDHYA &	167 BRISTOL ROAD	011-003	145,800	237,600	22,750	360,650	6,004.82
MARTINEZ, FLORENCE MAY SOMOZA RUFFING, CHARLES ROBERT &	36 OLD COUNTY ROAD	001-005-006	103,100	237,200	0	340,300	5,665.99
BEGIN, JENNIFER L R RUIT, JOHN DANIEL	50 HODGDON STREET 23 VINE STREET	007-042 006-113-001	107,000 103,400	104,300 132,300	28,210 0	183,090 235,700	3,048.45 3,924.41
RUSS, ANGELA & RUSS, ANDREW	49 KEENE WOODS ROAD	003-061-013	43,100	219,500	0	262,600	4,372.29
RUSSELL, DIANE P	143 LESSNER ROAD	002-016	57,500	73,200	22,750	107,950	1,797.37
RUSSELL, STEPHANIE H	26 WATER STREET	006-134-003	88,200	161,900	22,750	227,350	3,785.38
RUSSO, DANIEL S	98 HODGDON STREET	007-045	423,300	766,900	0	1,190,200	19,816.83
RUSSO, DANIEL S	SHELL HEAP	007-044-001	3,000	0	0	3,000	49.95
RUSSO, DANIEL S	OFF HODGDON ST	007-044-003	412,800	0	0	412,800	6,873.12
RYAN, ROBERT T	17 PLEASANT STREET	007-039	59,700	90,900	22,750	127,850	2,128.70
RYDER, MICHAEL P	287 MAIN STREET	009-030	84,400	203,900	0	288,300	4,800.20
SAGE, SHARI	92 BRISTOL ROAD	009-061	101,300	92,500	22,750	171,050	2,847.98
SALE, KAREN L. SANFORD, ROBERT C &	70 PINKHAM ROAD	002-043-003	42,300	65,400	0	107,700	1,793.20
SANFORD, DRUSILLA F (JT) SASSI, KENNETH L &	67 WESTVIEW ROAD	001-027-009	285,500	191,500	22,750	454,250	7,563.26
SASSI, CHARLENE P(JT)	278 EGYPT ROAD	004-059-001	45,100	211,500	22,750	233,850	3,893.60
SASSON, JACQUES PIERRE	157 COTTAGE POINT ROAD	012-011	173,100	52,500	0	225,600	3,756.24
SAUVIE, THEODORA N SAVAGE, HEATHER K &	6 CATHEDRAL PINES ROAD	004-075-001	43,700	80,100	0	123,800	2,061.27
SAVAGE, TODD L	574 MAIN STREET	003-017	20,600	170,400	0	191,000	3,180.15
SAVIGNAC, ARTHUR C	36 BEACH LANE	015-007	298,400	19,900	0	318,300	5,299.70
SCHELL, BENJAMIN D SCHLEICHER, JOHN H &	222 LESSNER ROAD	002-010-004	42,000	119,900	0	161,900	2,695.64
SCHLEICHER, NANCY M SCHLING, WALLACE C &	35 WESTVIEW ROAD	001-027-005	128,600	166,200	0	294,800	4,908.42
SCHLING, DEBORAH D (JT)	73 PINE RIDGE ROAD	001-014-015	121,900	239,000	28,210	332,690	5,539.29
SCHULMAN, LAURIE SCHWARZ, JUDY M &	WESTVIEW ROAD	001-027-008	187,100	0	0	187,100	3,115.21
SCHWARZ, THOMAS M.(JT)	83 KEENE WOODS ROAD	003-061-007	42,300	144,900	22,750	164,450	2,738.09
SCOTT ACRES LLC	492 EGYPT ROAD	004-074-001	37,600	15,000	0	52,600	875.79
SCOTT, MELODY A & SCOTT, RICHARD M SCRIBNER, KEVIN P &	31 CHAPMAN STREET	007-006	25,700	26,100	0	51,800	862.47
SCRIBNER, HEDDA R	28 WHITE OAK RIDGE RD	004-027-003	43,900	224,300	22,750	245,450	4,086.74
SCUDDER, MARTHA P	36 PLEASANT STREET	007-035	545,400	502,800	22,750	1,025,450	17,073.74
SEABERG, VALERIE T	161 ELM STREET	006-067	57,000	241,800	22,750	276,050	4,596.23
SEELY, KARREN & STEPHANIE, CHRISTA	72 HEATER ROAD	002-057	239,800	101,300	0	341,100	5,679.32
SEIBEL, ROY E JR	68 BRISTOL ROAD	009-055	90,700	262,600	22,750	330,550	5,503.66
SEIBEL, ROY E JR	BRISTOL ROAD	009-007	80,700	0	0	80,700	1,343.65
SEIBEL, ROY E JR	129 ABBIE LANE	017-017	275,700	76,800	0	352,500	5,869.12
SEIBEL, VALERIE	157 CHURCH STREET	008-021	88,300	41,700	0	130,000	2,164.50
SEIBEL, VALERIE	197 TWIN COVE LANE	016-037	187,400	80,900	0	268,300	4,467.20
SEIGARS, JOSEPH A	6 HUTCHINGS ROAD	001-068-906	0	17,000	17,000	0	0
SELIG, IRIS T & SELIG, DANIEL J	532 EGYPT ROAD	004-078	44,800	80,700	0	125,500	2,089.57
SELVERSTONE, NORMAN J TRUST	34 LEWIS POINT ROAD	006-052-015	100,000	194,600	0	294,600	4,905.09
SEWALL, CHRISTINA SEWALL, DOUGLAS J &	258 BRISTOL ROAD	001-022-007	147,500	145,300	0	292,800	4,875.12
SEWALL, BARBARA H	120 STANDPIPE ROAD	004-014-001	47,900	183,200	22,750	208,350	3,469.03
SEWALL, FRED M & SEWALL, JOANNE V SEWALL, PHILLIP R	42 CENTER STREET 182 BRISTOL ROAD	003-061-023 001-030-001	43,900 131,000	194,100 134,400	22,750 0	215,250 265,400	3,583.91 4,418.91
SHADIS, PATRICIA, TRUSTEE							
SHADIS FAMILY TRUST OF SHALOM LLC	10 PLEASANT STREET 12 ELM STREET	007-034-001 006-036	99,600 69,300	83,500 235,700	0 0	183,100 305,000	3,048.62 5,078.25
SHANK, JACK ALLAN JR & SHANK, VANESSA L (JT)	135 BACK MEADOW ROAD	004-022-001	50,700	99,000	22,750	126,950	2,113.72
SHAPIRO, JOEL F &							
BUTLER, ELIZABETH C	30 LEWIS POINT ROAD	006-052-013	100,000	173,500	0	273,500	4,553.77
SHAPIRO, JOHN & SHAPIRO, RIVA SHARP, BROOKS B., TRUSTEE	75 HEMLOCK LANE	013-006	280,200	83,400	0	363,600	6,053.94
THE BROOKS B. SHARP TRUST SHATTUCK, KATHLEEN	101 BRISTOL ROAD 84 BELVEDERE ROAD	009-001 003-034	110,000 42,300	130,400 145,700	22,750 0	217,650 188,000	3,623.87 3,130.20

Name	Location	Map/Lot	Land	Building	Exemption	Total	Tax amt
SHEILA AYLESBURY FAMILY							
IRREVOCABLE TRUST	33 HIGH STREET	009-050	54,200	75,100	0	129,300	2,152.84
SHERMAN, PAUL L &							
SHERMAN, CYNTHIA L	23 PLEASANT STREET	007-037	64,700	109,200	22,750	151,150	2,516.65
SHERMAN, PAUL L &							
SHERMAN, CYNTHIA L	71 CHURCH STREET	007-020	69,300	191,000	0	260,300	4,334.00
SHERRILL, RACHAEL J	120 ELM STREET, UNIT#6	006-042-006	90,000	154,700	22,750	221,950	3,695.47
SHIELDS-HAAS, LAURA J &							
SHIELDS-HAAS, VANESSA	64 BELVEDERE ROAD	003-033-001	39,200	249,400	0	288,600	4,805.19
SHIMINSKI, DONALD S &							
SHIMINSKI, SUSAN J	176 CHURCH STREET	008-004	89,000	170,500	22,750	236,750	3,941.89
SHIPSKY, SUSAN	17 BRIGGS LANE	001-002	305,500	113,600	0	419,100	6,978.02
SIDELINGER, SUE E	26 BACK MEADOW ROAD	005-010	29,000	187,800	22,750	194,050	3,230.93
SIEB, LUCAS R	574 MAIN STREET	003-017-120	15,000	40,400	0	55,400	922.41
SIEGEL, ANNA BELKNAP &							
SIEGEL (JT),ERIC	55 WATER STREET	009-022-001	152,700	90,100	0	242,800	4,042.62
SILAR, TED	574 MAIN STREET	003-017-111	15,000	40,400	0	55,400	922.41
SIMMONS, CAROL	3 ASPEN LANE	003-057-921	0	25,100	22,750	2,350	39.13
SIMMONS, EDGAR II & SIMMONS, SUSAN	22 OLD COUNTY ROAD	001-005-004	103,300	175,100	0	278,400	4,635.36
SIMMONS, LOWELL R &							
SIMMONS, JENNIFER BRYANT	BACK MEADOW ROAD	004-025	71,400	13,400	0	84,800	1,411.92
SIMMONS, LOWELL R JR	275 BACK MEADOW ROAD	004-025-901	0	11,700	11,700	0	0
SIMMONS, RONALD & SIMMONS, JEAN	125 MAIN STREET	006-013	138,600	233,000	0	371,600	6,187.14
SIMMONS, SCOTT E & SIMMONS, JULIE	274 BACK MEADOW ROAD	004-026	46,100	92,600	22,750	115,950	1,930.57
SIMMONS, SCOTT E & SIMMONS, JULIE(JT)	270 BACK MEADOW ROAD	004-026-001	50,800	147,300	0	198,100	3,298.37
SIMMONS, WENDALL H &							
SIMMONS, CANDY L	143 EGYPT ROAD	004-041-004	43,100	118,800	22,750	139,150	2,316.85
SIMPSON, STACEY E & SIMPSON, OMAR D	9 KEENE WOODS ROAD	003-061-003	42,000	112,600	22,750	131,850	2,195.30
SIMS, PATRICIA S	48 CHURCH STREET	006-060	51,300	151,900	22,750	180,450	3,004.49
SINCLAIR, MARTHA W	172 BRISTOL ROAD	011-024	105,500	104,300	0	209,800	3,493.17
SIROIS, JESSICA & SIROIS, JOYCE B	70 CHURCH STREET	007-028	57,000	126,300	22,750	160,550	2,673.16
SKIDOMPHA LIBRARY ASSOCIATION	170 MAIN STREET	006-077	98,000	282,000	0	380,000	6,327.00
SKIDOMPHA LIBRARY ASSOCIATION	184 MAIN STREET	006-078	174,400	1,911,300	2,085,700	0	0
SLADE, RONNIE E	574 MAIN STREET Unit#99	003-017-099	15,000	36,500	0	51,500	857.47
SLAVICK, LISA	138 STANDPIPE ROAD	004-014	47,500	84,000	0	131,500	2,189.48
SLOCUM, JANE E	18 BRANCH ROAD	003-055-013	42,000	129,600	22,750	148,850	2,478.35
SMALL, FREDRICK H & SMALL, SYLVIA	444 BACK MEADOW ROAD	004-036	62,800	116,100	28,210	150,690	2,508.99
SMALLEY, JAMMIE A &							
SMALLEY, CHRISTOPHER J	109 BISCAY ROAD	002-049-001	44,300	162,100	22,750	183,650	3,057.77
SMART, DONALD A, TRUSTEE							
Donald A. Smart Rev Liv Tr	HODGDON ST	007-035-002	92,000	0	0	92,000	1,531.80
SMART, DONALD A, TRUSTEE							
Donald A. Smart Rev Liv Tr	72 HODGDON STREET	007-043	106,600	209,400	28,210	287,790	4,791.70
SMITH, KATHY L G	78 LESSNER ROAD	002-026-001	45,100	118,000	22,750	140,350	2,336.83
SMITH, FRANK J & SMITH, BEVERLY S	320 BISCAY ROAD	004-004	44,300	95,100	0	139,400	2,321.01
SMITH, JAMES A JR & SMITH, SALLY E	138 LESSNER ROAD	002-017	43,900	76,700	28,210	92,390	1,538.29
SMITH, JOHN A & SMITH, ELIZABETH H (JT)	311 BRISTOL ROAD	001-013	321,900	165,200	22,750	464,350	7,731.43
SMITH, JOHN W & CALDARO, ROCCO	85 BRISTOL ROAD	009-003	110,000	240,500	0	350,500	5,835.82
SMITH, KATHY LG	LESSNER ROAD	002-026	28,900	0	0	28,900	481.18
SMITH, LUCINDA K & JACKSON, PETER	23 HIGH STREET	009-051	85,300	105,300	26,390	164,210	2,734.10
SMITH, RICHARD F &							
SMITH, DOROTHY A (JT)	117 EGYPT ROAD	004-041-001	42,900	86,700	22,750	106,850	1,779.05
SMITHWICK REALTY, LLC.	108 MAIN STREET	006-032	105,800	171,200	0	277,000	4,612.05
SNOW, CHRISTOPHER D &							
SNOW, JESSICA	71 RAND LANE	014-002	152,800	69,400	0	222,200	3,699.63
SNOW, WILLIAM J. & SNOW, MARY T	43 CHAPMAN STREET	007-002-001	69,300	0	0	69,300	1,153.84
SORTERUP, A. BONNIE TRUSTEE	38 JUNIPER LANE	015-001	146,900	51,800	0	198,700	3,308.35
ARLENE B SORTERUP REVOCABLE TRUST							
SPARRELL, ELIZABETH O.	10 SPARRELL LANE	001-035	496,200	328,800	22,750	802,250	13,357.46
SPEKKE, LEIGH	58 JUNIPER LANE	014-007	211,300	34,700	0	246,000	4,095.90
SPILLANE, LISA	10 BARSTOW ROAD	001-068-922	0	14,900	14,900	0	0
SPRAGUE, ADAM A	BISCAY ROAD	002-049	45,700	0	0	45,700	760.9
SPRAGUE, ALAN N	17 SPRUCE LANE	002-048-002	43,700	126,100	22,750	147,050	2,448.38
SPRAGUE, JANICE O	STANDPIPE ROAD	004-012	54,600	0	0	54,600	909.09
SPRAGUE, JODY & SPRAGUE, LEISA	241 LESSNER ROAD	002-006-001	49,200	216,800	22,750	243,250	4,050.11
SPRAGUE, JODY A & SPRAGUE, LEISA L	255 LESSNER ROAD	002-006-002	50,500	63,200	0	113,700	1,893.10
SPRAGUE, JOHN	15 SOUTH RD	004-074-921	0	9,700	9,700	0	0
SPRITZLER, CAROLE E	15 EAGLE LANE	002-005-002	44,000	219,000	22,750	240,250	4,000.16
SPROUL, LINDA J	139 STANDPIPE ROAD	004-015-001	43,100	105,800	22,750	126,150	2,100.40
SPROUL, SIGRID	9 CHURCH STREET	006-105	59,700	97,800	0	157,500	2,622.37
SPROUL, SIGRID, TRUSTEE SHJ TRUST	11 CHURCH STREET	006-104	49,800	74,200	0	124,000	2,064.60
STAILING, MICHAEL	54 HEATER ROAD	001-068-915	0	16,100	16,100	0	0
STANDPIPE TRUST	MOONLIGHT DRIVE	004-013	33,400	0	0	33,400	556.11
STEARNS, GEOFFREY M. &							
STEARNS, MELISSA M. TRUSTEES	619 BISCAY ROAD	015-013	261,100	108,700	0	369,800	6,157.17
G and M Stearn Family Trust							

Name	Location	Map/Lot	Land	Building	Exemption	Total	Tax amt
STEELE, KENNETH S & STEELE, LYNNE R STEINBEISER, ANDREW F &	27 RUSSELL LANE	001-014-022	45,300	147,600	22,750	170,150	2,833.00
STEINBEISER, TERRY M STEPPE, KELLEY A	61 BRISTOL ROAD 50 STANDPIPE ROAD	009-009 004-007-001	85,200 43,700	74,200 145,100	0 22,750	159,400 166,050	2,654.01 2,764.73
STEPPING STONE HOUSING, INC STEPPING STONE HOUSING, INC	5 BLUE HAVEN LANE 4 BLUE HAVEN LANE	007-041-001 007-041	40,100 40,500	55,700 35,800	0 0	95,800 76,300	1,595.07 1,270.39
STEPPING STONE HOUSING, INC STEPPING STONE HOUSING, INC	HODGDON STREET 53 BISCAY ROAD	007-026 001-064	17,900 81,200	8,300 300,500	0 0	26,200 381,700	436.23 6,355.30
STEVENS, PANDE & RITA, TRUSTEES PANDE & RITA STEVENS JOINT DECL. OF TRUST	85 WOODS LANE 480 MAIN STREET	004-047-001 008-017	47,500	122,200	22,750	146,950	2,446.72
STORAGE REALTY CORP STORER, JESSICA L &			251,800	95,400	0	347,200	5,780.88
DAY, DARRYL J STORER, RICHARD R., JR. STORER, RONALD D &	15 ABBIE LANE US HIGHWAY 1	016-041 003-062	45,200 7,500	184,500 0	22,750 0	206,950 7,500	3,445.72 124.87
STORER, ELIZABETH C STORER, RONALD RSR &	ABBIE LANE	004-073-004	31,000	0	0	31,000	516.15
STORER, CORRINE STORER, RONALD, JR. &	488 EGYPT ROAD	004-074-002	44,800	150,400	22,750	172,450	2,871.29
GIBERSON, ELIZABETH C STROHMEIER, CHERYL B	61 ABBIE LANE 21 WHITE OAK RIDGE RD	004-074-004 004-027-002	71,800 38,300	194,900 160,500	22,750 22,750	243,950 176,050	4,061.77 2,931.23
STRONG APARTMENTS, LLC STROUT, JENA A & STROUT, JUSTIN STURMER, ANDREW MARVIN &	86 ELM STREET 147 CHURCH STREET	006-041 007-048	203,000 91,600	354,700 90,500	0 0	557,700 182,100	9,285.70 3,031.96
STURMER, BRIGITTE J (JT) SULLIVAN, JOSHUA A	3 NOAH LANE 17 BUTTERNUT LANE	018-016 004-041-007	298,200 41,200	272,400 70,700	0 0	570,600 111,900	9,500.49 1,863.13
SUNDBERG, RICHARD A & SUNDBERG, BARBARA M SUPPLE, JOHN R &	120 ELM STREET, UNIT#1	006-042-001	90,000	158,000	22,750	225,250	3,750.41
TEEGARDEN, MARY C SUSAN MACONE LIVING TRUST SWANBERG, CHARLES G &	91 WESTVIEW ROAD 36 COVE LANE	001-027-012 018-009	292,700 117,100	133,800 45,800	0 0	426,500 162,900	7,101.23 2,712.29
SWANBERG, AMANDA A (JT) SWASEY, KENNETH L	11 RUSSELL LANE 16 TOWNLEY DRIVE	001-014-018 003-043-002	109,900 389,800	247,700 286,200	22,750 22,750	334,850 653,250	5,575.25 10,876.61
SWENSON, BARBARA GAIL SYLVESTER, FRANCIS A &	66 BACK MEADOW ROAD	003-024-001	45,900	347,100	22,750	370,250	6,164.66
SYLVESTER, BARBARA R T&T REAL ESTATE, LLC	8 HOLMES LANE 151 MAIN STREET	001-014-002 006-011	101,500 80,000	139,300 161,100	22,750 0	218,050 241,100	3,630.53 4,014.31
T&T REAL ESTATE, LLC TARKLESON, GEORGE W &	155 MAIN STREET	006-010	105,800	286,100	0	391,900	6,525.13
TARKLESON, ROBIN R TARKLESON, GEORGE W &	NISSEN FARM LANE	004-031-016	30,200	0	0	30,200	502.83
TARKLESON, ROBIN R TAVASSOLI, NADER THOMAS	75 NISSEN FARM LANE 115 COTTAGE POINT ROAD	004-031-017 012-019	39,100 279,100	60,300 216,100	0 0	99,400 495,200	1,655.01 8,245.08
TAYLOR, CAROL TEELE, NATHAN	58 WESTVIEW ROAD 5 EBERT LANE	001-027-018 003-057-909	148,000 0	292,100 13,100	0 13,100	440,100 0	7,327.66 0
TEELE, SHAWN & TEELE, BRIDGETT TEICHMANN, MARION &	23 MIDCOAST ROAD	003-057-928	0	14,800	14,800	0	0
TEICHMANN, RONEN G THE 212 PROJECT, LLC	11 PEMAQUID LANE 212 MAIN STREET	017-008 006-080	191,800 101,000	58,100 296,500	0 0	249,900 397,500	4,160.83 6,618.37
THE GARREN FAMILY TRUST THE PINES MOBILE HOME PARK LLC	166 SCHOOL STREET 5 SOUTH RD	001-048 004-074-902	66,000 0	171,400 13,500	0 0	237,400 13,500	3,952.71 224.77
THE PINES MOBILE HOME PARK LLC THE PINES MOBILE HOME PARK LLC	7 SOUTH RD 13 SOUTH ROAD	004-074-903 004-074-906	0 0	14,000 11,100	0 0	14,000 11,100	233.1 184.81
THE PINES MOBILE HOME PARK LLC THE PINES MOBILE HOME PARK LLC	7 NORTH ROAD 11 SOUTH ROAD	004-074-917 004-074-905	0 0	11,100 16,300	0 0	11,100 16,300	184.81 271.4
THE PINES MOBILE HOME PARK LLC THE PINES MOBILE HOME PARK LLC	14 SOUTH ROAD	004-074-923	0	11,300	0	11,300	188.15
THE PINES MOBILE HOME PARK LLC THE PINES MOBILE HOME PARK LLC	EGYPT ROAD 4 SOUTH RD	004-074 004-074-914	209,800 0	15,300 8,900	0 0	225,100 8,900	3,747.91 148.18
THE PROFESSIONAL BUILDING OF DAMARISCOTTA LLC							
THE SHIRLEY P. RAYMOND REV LIV TR RAYMOND, THOMAS &	159 MAIN STREET	006-008	212,100 57,000	978,300 125,100	0 22,750	1,190,400 159,350	19,820.16 2,653.18
SHIRLEY, TRUSTEES THE SPARKS AND EGER	174 CHURCH STREET	008-003					
REVOCABLE TRUST THERIAULT, ANDREW T	300 BACK MEADOW ROAD 87 KEENE WOODS ROAD	004-031-008 003-061-006	50,100 42,000	204,500 97,800	5,460 0	249,140 139,800	4,148.18 2,327.67
THERIAULT, COTE A THOM, VIRGINIA L & HINDAHL, PHILLIP K	131 BISCAY ROAD 209 BISCAY ROAD UNIT 2	002-049-002 002-049-005	74,500 44,400	59,500 37,200	22,750 0	111,250 81,600	1,852.31 1,358.64
THOMAS J HAUSMAN & JENNIFER A FOX REVOCABLE LIVING TRUST	56 HIGH STREET	010-003	65,900	86,500	22,750	129,650	2,158.67
THOMAS, MARK W., TRUSTEE MARK W. THOMAS REVOCABLE TRUST	92 WOODS LANE	004-047-002	370,000	186,300	0	556,300	9,262.39

Name	Location	Map/Lot	Land	Building	Exemption	Total	Tax amt
THOMPSON, ERNEST T.,JR THOMPSON, ERNEST T.,JR &	BACK MEADOW ROAD	004-035-001	52,400	0	0	52,400	872.46
HEATHER ROBERTS THOMPSON, GUY R &	401 BACK MEADOW ROAD	004-034	66,100	191,200	22,750	234,550	3,905.26
THOMPSON, PAULA S	147 BACK MEADOW ROAD	004-022	50,200	0	0	50,200	835.83
THOMPSON, GUY R	165 BACK MEADOW ROAD	004-021	51,300	222,900	22,750	251,450	4,186.64
THOMPSON, GUY R	4 HAMMOND STREET	005-013	42,100	96,100	0	138,200	2,301.03
THOMPSON, GUY R	191 BACK MEADOW ROAD	004-020	50,500	66,600	0	117,100	1,949.71
THOMPSON, GUY R	161 BACK MEADOW ROAD	004-022-002	44,200	134,500	0	178,700	2,975.35
THOMPSON, M BENJAMIN	533 MAIN STREET	003-012-002	53,200	78,000	28,210	102,990	1,714.78
THOMSON, MATHEW	HEATER ROAD	001-073	40,000	0	0	40,000	666
THOMSON, MATHEW W	BRISTOL ROAD	001-022-008	46,700	0	0	46,700	777.56
THORNDIKE, NANCY H	11 BIRCH LANE	003-057-924	0	19,300	19,300	0	0
THORTON, KRISTEN M	11 LOCUST LANE	003-057-920	0	24,100	0	24,100	401.26
THURSTON, JAMES I., III	HEATER ROAD	002-063	20,300	0	0	20,300	337.99
THURSTON, ROY W &							
GRINDSTAFF, GALE T	EGYPT ROAD	004-049-001	4,100	0	0	4,100	68.26
THURSTON, ROY W	EGYPT ROAD	004-050-002	7,600	0	0	7,600	126.54
TIBBETTS, MILTON F	98 LESSNER ROAD	002-025-901	0	9,700	9,700	0	0
TIBBETTS, SAMUEL R JR	84 LESSNER ROAD	002-025	51,300	142,700	0	194,000	3,230.10
TIBBETTS, SHIRLEY K &							
TIBBETTS, SAMUEL R, ESTATE OF	185 LESSNER ROAD	002-009	85,400	142,600	22,750	205,250	3,417.41
TIDEWATER TELECOM, INC.	10 VINE STREET	006-107	49,500	77,500	0	127,000	2,114.55
TIDEWATER TELECOM, INC.	481 BISCAY ROAD	002-043-006	25,600	2,100	0	27,700	461.2
TILDEN, LEIGH	18 DEERFIELD LANE	001-047-004	88,200	232,600	0	320,800	5,341.32
TILDEN, LEIGH, TRUSTEE, THE LEIGH TILDEN REV TRUST	DEERFIELD LANE	001-047-003	79,000	0	0	79,000	1,315.35
TIMOTHY T. STORER, TRUSTREE, Timothy T. Storer Trust	62 ELM STREET, UNIT #5	006-040-005	90,000	76,100	0	166,100	2,765.56
TIMS, JEFFREY W & TIMS, JANE E	528 BISCAY ROAD	002-031-002	89,000	119,300	28,210	180,090	2,998.50
TINLEY, CHRISTOPHER M &							
TAPIA, IVETTE M	13 LILAC GARDEN ROAD	010-006-001	84,500	343,800	0	428,300	7,131.19
TITUS, LINDA J	111 CEDAR LANE	004-067-002	130,400	213,800	0	344,200	5,730.93
TOBEY, ROBERT G	52 BRANCH ROAD	003-056-002	44,400	123,400	22,750	145,050	2,415.08
TODINO, ALBERT EDWARD &							
BROWN, SANDRA LEE	479 EGYPT ROAD	004-075-011	47,300	305,900	0	353,200	5,880.78
TOMASELLO, ALLEN J. & TOMASELLO, CHERYL M.	574 MAIN STREET	003-017-101	15,000	36,300	0	51,300	854.14
TOMEQ, BARBARA TOOKER, AMY &	38 COVE LANE	018-008	163,600	44,400	0	208,000	3,463.20
MITCHELL, CHRISTOPHER J. TOWNLEY, LAWRENCE &	499 EGYPT ROAD	004-075-010	43,600	234,200	0	277,800	4,625.37
TOWNLEY, MARY L	21 TOWNLEY DRIVE	003-043-001	451,300	368,700	0	820,000	13,653.00
TOZIER, NATHAN	2 PHILLIPS LANE	003-057-916	0	2,500	2,500	0	0
TRAYERS, PAIGE A	22 CATHEDRAL PINES ROAD	004-075-002	43,700	66,200	22,750	87,150	1,451.05
TREMBLAY, CELISTA A	117 LESSNER ROAD	002-021-001	20,400	49,000	22,750	46,650	776.72
TURF PLAZA LLC	40 FIELD RD	003-001-010-ON	0	158,000	158,000	0	0
TWIN VILLAGES CHURCH	40 CHURCH STREET	006-062	63,500	106,800	170,300	0	0
TWINS TOO, LLC	374 MAIN STREET	007-001-001	239,800	114,700	0	354,500	5,902.42
ULIN, PRISCILLA R UNIT 4, 32 LEWIS POINT	64 HUSTON COVE LANE	001-032-003	298,500	142,300	28,210	412,590	6,869.62
TOWNHOUSE TRUST GORDON, JAYNE G, TRUSTEE	32 LEWIS POINT ROAD	006-052-014	100,000	170,500	0	270,500	4,503.83
UNSWORTH, ROBERT &							
BRIGGS, DENISON	120 ELM STREET, UNIT#2	006-042-002	90,000	171,500	0	261,500	4,353.97
URQUHART, LYNNE	508 MAIN STREET	003-001-008	102,800	297,400	0	400,200	6,663.33
UTTER, CHARLES J., Living Trust, Robert & Valerie Mattes	390 BRISTOL ROAD	001-001	138,900	354,400	22,750	470,550	7,834.66
UTTER, CHARLES J., Living Trust, Robert & Valerie Mattes	OLD COUNTY ROAD	001-001-001	47,300	0	0	47,300	787.55
VANDERBILT, MICHAEL D & VANDERBILT, MOLLY L	312 BRISTOL ROAD	001-014-028	142,000	281,400	0	423,400	7,049.61
VANSCOTEN, KRISTOPHER N & SMALL-VANSCOTEN, LAURA S	73 HOFFSES BEACH LANE	004-071-008	114,100	298,200	0	412,300	6,864.79
VARN, JANE E	15 HEADGATE ROAD	002-046-005	73,000	266,000	0	339,000	5,644.35
VILLAGE RENTALS, LLC	242 MAIN STREET	006-082	97,400	148,600	0	246,000	4,095.90
VILLENEUVE, JONATHAN M & VILLENEUVE, JENNIFER G	181 MAIN STREET	006-007-001	80,000	182,600	0	262,600	4,372.29
VOGEL, DOROTHEA C	52 CHURCH STREET	006-059	51,300	117,100	28,210	140,190	2,334.16
VOLKERS, KAREN A	10 CHESTNUT LANE	013-011	170,200	211,100	22,750	358,550	5,969.86
WADE, CYNTHIA J	93 MAIN STREET UNIT #3	006-016-003	75,000	99,900	0	174,900	2,912.08
WADE, JIM W & WADE, BARBARA M	201 BELVEDERE ROAD	003-052	39,000	143,900	22,750	160,150	2,666.50
WALDRON, ELAINE C	70 CATHEDRAL PINES ROAD	004-075-007	43,700	127,500	22,750	148,450	2,471.69
WALKER, MARY	16 LONG LANE	003-057-910	0	16,700	16,700	0	0

Name	Location	Map/Lot	Land	Building	Exemption	Total	Tax amt
WALSH, RAYMOND F. IV & BRENDA J. WALSH, Trustees	OYSTER CREEK LANE	003-055-002	23,100	0	0	23,100	384.61
WALSH, TAMMY L WALTER, JOSEPH C &	23 ROCKY RUN RD	002-040-001	34,900	23,300	0	58,200	969.03
WALTER, KARISSA M WALTZ, GARY A &	426 MAIN STREET	010-018	59,700	62,100	0	121,800	2,027.97
WALTZ(JT), GWENDOLYN E WALTZ, TARA L	140 BACK MEADOW ROAD 46 ABBIE LANE	003-027 004-073-008	43,200 49,500	43,400 155,200	0 22,750	86,600 181,950	1,441.89 3,029.47
WARNER, BARBARA J, & WARNER, JONATHON TRUSTEES THE BARBARA J. WARNER LIVING TRUST	BISCAY ROAD	001-061	143,100	0	0	143,100	2,382.61
WARNER, BARRY WASE, DAVID E	LESSNER ROAD 6 POWELL LANE	002-001 011-026	7,100 128,800	0 216,300	0 0	7,100 345,100	118.21 5,745.91
WASS, KELLY R & GIRARD, JOATHAN WATER STREET REAL ESTATE LLC	48 HEADGATE ROAD 28 WATER STREET	002-046-014 006-134	44,200 152,400	198,500 370,200	22,750 0	219,950 522,600	3,662.17 8,701.29
WAY, HELEN WAY, HELEN FROST	189 MAIN STREET 95 MAIN STREET	006-007 006-016-001	191,800 98,000	73,200 84,500	0 0	265,000 182,500	4,412.25 3,038.62
WAY, PENNINGTON H. IV & WAY, HELEN FROST WAY, PENNINGTON H. IV &	363 BRISTOL ROAD	001-006-001	247,300	336,500	22,750	561,050	9,341.48
WAY, HELEN FROST WAY, PENNINGTON H. IV	365 BRISTOL ROAD 361 BRISTOL ROAD	001-004 001-006-002	378,700 126,900	193,300 154,300	22,750 0	549,250 281,200	9,145.01 4,681.98
WEBBER, GAYLE A WEEKS, TIMOTHY M WEISLOGEL, PAUL O &	57 CHURCH STREET 33 OAK ROAD	007-023 002-032-001	41,300 76,700	87,600 192,700	0 22,750	128,900 246,650	2,146.19 4,106.72
WEISLOGEL, JUDITH B.(JT) WELCH, CHRISTINE A WELLMAN, SHIRLEY A (LT) &	62 ELM STREET, UNIT #1 530 MAIN STREET	006-040-001 008-010	90,000 251,000	67,900 312,200	0 0	157,900 563,200	2,629.04 9,377.28
ELLIOTT, BOBBI L WELLS FAMILY IRREVOCABLE TRUST WELLS, CONSTANCE S WELLS, JANE P &	154 BACK MEADOW ROAD 29 PEMAQUID LANE 62 SCHOOL STREET	003-026 017-010 010-027	43,700 193,900 75,500	152,500 119,600 89,700	22,750 0 22,750	173,450 313,500 142,450	2,887.94 5,219.77 2,371.79
FERRANTE, SUSAN W & SILVESTER NANCY, TRUSTEES, JANE PAGE WELLS QPR INTEREST TRUST	19 PEMAQUID LANE	017-009	239,500	143,500	0	383,000	6,376.95
WELLS-HUSSEY POST # 42 WELSH, JANET A, ROBERT C & MARGARET E	527 MAIN STREET 131 CASTAWAY COVE LANE	008-011 004-057-004	239,800 297,300	209,100 68,500	448,900 0	0 365,800	0 6,090.57
WELSH, ROSALIND WELTON, SEAN K. & ALICIA OLIVER & PAULA GOODE & STEPHANIE WELTON WELTON, TRICO	147 ELM STREET 661 MAIN STREET MAIN STREET	006-068 003-028 005-006	73,600 160,600 10,800	140,200 153,900 0	22,750 0 0	191,050 314,500 10,800	3,180.98 5,236.42 179.82
WELTON, TRICO L WEST, ELIZABETH A WESTCOTT, MICHAEL N WHEELER, ADAM C WHEELER, ROBERT R &	603 MAIN STREET 149 BRISTOL ROAD 15 HIGH STREET 22 ALEWIFE LANE	005-005 011-005 009-057 003-031-002	60,000 114,800 125,600 45,800	11,000 177,800 172,400 167,800	0 22,750 22,750 0	71,000 269,850 275,250 213,600	1,182.15 4,493.00 4,582.91 3,556.44
WHEELER, PAULA WHEELER, STEVEN J & WHEELER, MARCI K WHITE BIRCHES HOLDINGS, LLC WHITE BIRCHES HOLDINGS, LLC	114 CHURCH STREET 127 WILLOW LANE 28 HEATER ROAD HUTCHINGS ROAD	007-031 004-044 001-068-913 001-068	128,700 320,000 0 231,200	240,400 162,200 24,000 42,200	0 22,750 0 0	369,100 459,450 24,000 273,400	6,145.52 7,649.84 399.6 4,552.11
WHITE, ABIGAIL WHITE, DELORA WHITE, EDWARD R & WHITE, DARIA C WHITE, JOANN	17 BACK MEADOW ROAD 21 MIDCOAST ROAD 149 COTTAGE POINT ROAD 74 PINE RIDGE ROAD	005-012 003-057-929 012-013 001-014-011	147,400 0 195,300 105,100	121,200 18,000 171,900 232,400	0 18,000 22,750 28,210	268,600 0 344,450 309,290	4,472.19 0 5,735.09 5,149.68
WHITE, JONATHAN L WHITE, PATRICIA A WHITE-FAGONDE, NATALIE WHITNEY, WILLIAM J WHITTEN, PATTI G WICK, CHARLES D &	574 MAIN STREET 574 MAIN STREET 343 EGYPT ROAD 224 MAIN STREET 642 MAIN STREET	003-017-113 003-017-103 004-062-001 006-081 003-031-008	15,000 15,000 44,700 101,000 62,200	40,400 36,100 16,700 210,200 75,300	22,750 0 0 0 22,750	32,650 51,100 61,400 311,200 114,750	543.62 850.82 1,022.31 5,181.48 1,910.59
WICK, STANLEY M III WICK, CHARLES D., TRUSTEE CHARLES D. WICK REVOCABLE TRUST	PINE RIDGE ROAD 298 BRISTOL ROAD	001-014-012 001-015	82,500 130,100	0 166,200	0 0	82,500 296,300	1,373.62 4,933.39
WICKS, STEPHEN R & WICKS, ANN C WIGGINS, MICHAEL J & WIGGINS, MARY K WILBER, ANNE S &	247 BRISTOL ROAD 357 BISCAY ROAD	001-024 002-046-001	127,200 44,000	228,200 103,500	0 0	355,400 147,500	5,917.41 2,455.87
ERICKSON, SUNSHINE E WILLIAMS, BRIAN H & WILLIAMS, VICTORIA L WILLIAMS, CHRISTOPHER P WILLIAMS, KENNETH L & WILLIAMS, BARBARA M	16 HAMMOND STREET 13 SPRUCE LANE 91 BELVEDERE ROAD 47 HEADGATE ROAD	005-014 002-048-008 003-035 002-046-009	27,200 44,000 44,300 87,400	64,200 131,600 194,000 279,300	22,750 22,750 22,750 22,750	68,650 152,850 215,550 343,950	1,143.02 2,544.95 3,588.91 5,726.77

Name	Location	Map/Lot	Land	Building	Exemption	Total	Tax amt
WILLIAMSON, RICHARD M & WILLIAMSON, ANDREA Y	25 POWELL LANE	011-008	131,900	184,200	0	316,100	5,263.07
WILLIWAW, LLC	121 TWIN COVE LANE	016-015	126,900	109,200	0	236,100	3,931.06
WINCHENBACH, DANA	64 STEEP LEDGE ROAD	018-014	86,000	2,300	0	88,300	1,470.20
WINCHENBACH, LILY & FINK, ETHAN	8 BARSTOW ROAD	001-068-920	0	5,700	0	5,700	94.9
WINKES, RUDOLF M & WINKES, MARY G	174 ELM STREET	006-046	151,600	191,200	22,750	320,050	5,328.83
WINSLOW, TIMOTHY & WINSLOW, ALISON	38 WHITE OAK RIDGE RD	004-027-006	44,200	187,400	0	231,600	3,856.14
WINTER, SUSAN A & ZENOR, ZACHARY L	120 CHURCH STREET	007-032	101,400	144,700	0	246,100	4,097.56
WITT, DAVID & WITT, KAREN	88 CASTAWAY COVE LANE	004-055	206,800	85,400	0	292,200	4,865.13
WOLF, APRIL C., TRUSTEE WOLF FAMILY TRUST	4 CASTAWAY COVE LANE	004-054	42,300	168,400	0	210,700	3,508.16
WOODBURY, MADELYN H	SCHOOL STREET	010-004	36,800	0	0	36,800	612.72
WOODY LANE LLC	SCHOOL STREET	001-047-007	123,200	0	0	123,200	2,051.28
WORSTER, SARAH A & WORSTER, RICKY T	28 SIBLING LANE	003-054-002	43,300	161,500	22,750	182,050	3,031.13
WRIGHT, HEIDI & WRIGHT, BRIAN	HEATER ROAD	002-071	37,900	10,600	0	48,500	807.52
YORE FAMILY TRUST	TWIN COVE LANE	016-038-001	19,100	0	0	19,100	318.02
YORE FAMILY TRUST	15 BREEZY COVE LANE	016-021	144,200	86,400	0	230,600	3,839.49
YORE, DORIS	529 EGYPT ROAD	004-077	1,700	8,100	0	9,800	163.17
YORK, BONNIE L	133 EGYPT ROAD	004-041-003	42,900	94,700	22,750	114,850	1,912.25
YORK, DONALD W & YORK, CATHY W	62 CENTER STREET	003-063	64,400	204,700	28,210	240,890	4,010.82
YORK, DONOVAN	20 MARSHVIEW LANE	003-063-001	42,800	297,500	22,750	317,550	5,287.21
YORK, JAMES E & YORK, KAREN P	64 CENTER STREET	003-063-002	46,600	115,100	28,210	133,490	2,222.61
YORK, RALPH W & YORK, BONNIE L	34 CENTER STREET	003-061-024	42,900	93,500	22,750	113,650	1,892.27
YORK, TYLER & YORK, JESSICA BREITHAUPT	52 CATHEDRAL PINES ROAD	004-075-008	43,900	124,100	0	168,000	2,797.20
ZHONG, WANSHAN	6 HEADGATE ROAD	002-046-002	44,000	200,600	22,750	221,850	3,693.80

Tax Exempt Properties

NAME	MAP/LOT	LAND	BUILDING	TOTAL	TAX AMT
BAPTIST CHURCH	006-120	204,000.00	458,000.00	662,000.00	\$10,923.00
BISCAY ROAD CORPORATION	003-002	155,400.00	214,400.00	369,800.00	\$6,101.70
CENTRAL LINCOLN COUNTY AMBULANCE	001-050-002				
CENTRAL LINCOLN COUNTY YMCA	003-013	7,900.00	0	7,900.00	\$130.35
CENTRAL LINCOLN COUNTY YMCA	003-012-003	41,600.00	0	41,600.00	\$686.40
CENTRAL LINCOLN COUNTY YMCA	003-011	162,500.00	1,989,000.00	2,151,500.00	\$35,499.75
COASTAL KIDS PRE-SCHOOL	003-002-002	109,500.00	470,900.00	580,400.00	\$9,576.60
COASTAL RIVERS CONSERVATION TRUST	003-001-001	388,900.00	0	388,900.00	\$6,416.85
COASTAL RIVERS CONSERVATION TRUST	003-001-004	381,900.00	0	381,900.00	\$6,301.35
COASTAL RIVERS CONSERVATION TRUST	003-001	447,900.00	680,000.00	1,127,900.00	\$18,610.35
COASTAL RIVERS CONSERVATION TRUST	003-044	32,400.00	0	32,400.00	\$534.60
COASTAL RIVERS CONSERVATION TRUST	002-008	88,800.00	0	88,800.00	\$1,465.20
COASTAL RIVERS CONSERVATION TRUST	001-010	126,400.00	0	126,400.00	\$2,085.60
COASTAL RIVERS CONSERVATION TRUST	004-057	322,300.00	0	322,300.00	\$5,317.95
COASTAL RIVERS CONSERVATION TRUST	003-036-001	31,500.00	0	31,500.00	\$519.75
COASTAL RIVERS CONSERVATION TRUST	003-036	41,200.00	3,800.00	45,000.00	\$742.50
COASTAL RIVERS CONSERVATION TRUST	003-043-003	29,600.00	0	29,600.00	\$488.40
COASTAL RIVERS CONSERVATION TRUST	003-043	750,400.00	261,500.00	1,011,900.00	\$16,696.35
COASTAL RIVERS CONSERVATION TRUST	003-054-004	28,600.00	0	28,600.00	\$471.90
COASTAL RIVERS CONSERVATION TRUST	001-010-002	434,800.00	0	434,800.00	\$7,174.20
COASTAL RIVERS CONSERVATION TRUST	004-054-006	30,100.00	0	30,100.00	\$496.65
COASTAL RIVERS CONSERVATION TRUST	004-054-007	19,500.00	0	19,500.00	\$321.75
COASTAL RIVERS CONSERVATION TRUST	003-043-004	32,500.00	0	32,500.00	\$536.25
COASTAL RIVERS CONSERVATION TRUST	003-001-002	99,600.00	0	99,600.00	\$1,643.40
COASTAL RIVERS CONSERVATION TRUST	003-001-009	91,600.00	0	91,600.00	\$1,511.40
COASTAL RIVERS CONSERVATION TRUST	001-050-010	65,500.00	0	65,500.00	\$1,080.75
CORP OF PRESIDING BISHOP OF THE	003-036-002	175,500.00	624,700.00	800,200.00	\$13,203.30
DAMARISCOTTA HISTORICAL SOCIETY INC.	006-091	44,900.00	185,900.00	230,800.00	\$3,808.20
DAMARISCOTTA MASONIC BUILDING CORP.	008-011-001	203,100.00	344,600.00	547,700.00	\$9,037.05
DAMARISCOTTA REGION INFO. BUREAU	006-117	47,400.00	19,500.00	66,900.00	\$1,103.85
DAMARISCOTTA, TOWN OF	001-062-001	47,100.00	563,600.00	610,700.00	\$10,076.55
DAMARISCOTTA, TOWN OF	005-016-001	42,200.00	0	42,200.00	\$696.30
DAMARISCOTTA, TOWN OF	007-013-001	91,000.00	690,200.00	781,200.00	\$12,889.80
DAMARISCOTTA, TOWN OF	001-022-009	121,700.00	0	121,700.00	\$2,008.05
DAMARISCOTTA, TOWN OF	005-016-002	24,600.00	0	24,600.00	\$405.90
DAMARISCOTTA, TOWN OF	004-002	30,400.00	0	30,400.00	\$501.60
DAMARISCOTTA, TOWN OF	004-001	9,200.00	0	9,200.00	\$151.80
DAMARISCOTTA, TOWN OF	006-020	374,100.00	0	374,100.00	\$6,172.65
DAMARISCOTTA, TOWN OF	004-006-001	9,300.00	0	9,300.00	\$153.45
ELDERCARE NETWORK OF	006-056	107,100.00	388,600.00	495,700.00	\$8,179.05
GREAT SALT BAY COMMUNITY SCHOOL	003-014	550,800.00	6,480,500.00	7,031,300.00	\$116,016.45
GREAT SALT BAY SANITARY	004-079-003	29,600.00	0	29,600.00	\$488.40
GREAT SALT BAY SANITARY DISTRICT	004-079	33,300.00	0	33,300.00	\$549.45
GREAT SALT BAY SANITARY DISTRICT	004-068	33,700.00	0	33,700.00	\$556.05
GREAT SALT BAY SANITARY DISTRICT	004-029-002	11,400.00	0	11,400.00	\$188.10
GREAT SALT BAY SANITARY DISTRICT	004-029	18,400.00	0	18,400.00	\$303.60
GREAT SALT BAY SANITARY DISTRICT	004-052	62,400.00	2,200.00	64,600.00	\$1,065.90
GREAT SALT BAY SANITARY DISTRICT	004-069	393,600.00	0	393,600.00	\$6,494.40
GREAT SALT BAY SANITARY DISTRICT	009-003-001	46,700.00	3,700.00	50,400.00	\$831.60
GREAT SALT BAY SANITARY DISTRICT	001-047-008	80,400.00	2,207,000.00	2,287,400.00	\$37,742.10
GREAT SALT BAY SANITARY DISTRICT	006-113-002	17,600.00	0	17,600.00	\$290.40
GREAT SALT BAY SANITARY DISTRICT	006-053-001	21,600.00	0	21,600.00	\$356.40
GREAT SALT BAY SANITARY DISTRICT	004-063	72,600.00	19,300.00	91,900.00	\$1,516.35
GREAT SALT BAY SANITARY DISTRICT	004-004-001	30,900.00	0	30,900.00	\$509.85

NAME	MAP/LOT	LAND	BUILDING	TOTAL	TAX AMT
INHABITANTS OF THE TOWN OF DAMARISCOTTA	006-012-001	80,000.00	0	80,000.00	\$1,320.00
INHABITANTS OF THE TOWN OF DAMARISCOTTA	015-012-001	15,500.00	0	15,500.00	\$255.75
INN ALONG THE WAY	003-047	10,700.00	0	10,700.00	\$176.55
INN ALONG THE WAY	003-046	157,200.00	302,400.00	459,600.00	\$7,583.40
LINCOLN COUNTY ASSEMBLY OF GOD	003-039	182,000.00	637,000.00	819,000.00	\$13,513.50
LINCOLN COUNTY COMMUNITY THEATRE	006-076-001	93,800.00	325,300.00	419,100.00	\$6,915.15
LINCOLN COUNTY HISTORICAL ASSOCIATION	006-084	51,300.00	188,000.00	239,300.00	\$3,948.45
MAINE, STATE OF	003-021	412,900.00	0	412,900.00	\$6,812.85
MAINE, STATE OF	003-019	174,500.00	0	174,500.00	\$2,879.25
MAINE, STATE OF	003-001-007	394,900.00	0	394,900.00	\$6,515.85
MAINE, STATE OF	003-018	316,700.00	0	316,700.00	\$5,225.55
MIDCOAST FRIENDS MEETING	003-036-003	146,100.00	180,400.00	326,500.00	\$5,387.25
MIDCOAST MAINE COMMUNITY ACTION	001-050-003	167,100.00	1,276,100.00	1,443,200.00	\$23,812.80
MILES MEMORIAL HOSPITAL	003-031-001	89,500.00	94,400.00	183,900.00	\$3,034.35
MILES MEMORIAL HOSPITAL	009-002	106,600.00	232,000.00	338,600.00	\$5,586.90
MILES MEMORIAL HOSPITAL	003-031-004	120,500.00	149,000.00	269,500.00	\$4,446.75
MILES MEMORIAL HOSPITAL	003-031-005	153,800.00	487,300.00	641,100.00	\$10,578.15
MILES PROPERTIES, INC.	009-064	1,048,700.00	29,363,100.00	30,411,800.00	\$501,794.70
MILES PROPERTIES, INC.	009-063	334,400.00	5,852,500.00	6,186,900.00	\$102,083.85
MOBIUS, INC	007-003	101,100.00	292,500.00	393,600.00	\$6,494.40
MOBIUS, INC.	009-067	248,700.00	642,100.00	890,800.00	\$14,698.20
SKIDOMPHA LIBRARY ASSOCIATION	006-078	174,400.00	1,911,300.00	2,085,700.00	\$34,414.05
TWIN VILLAGES CHURCH	006-062	63,500.00	106,800.00	170,300.00	\$2,809.95
WELLS-HUSSEY POST #42	008-011	239,800.00	209,100.00	448,900.00	\$7,406.85

2023 DELINQUENT REAL ESTATE TAXES

Owner	Delinquent Amt.	Owner	Delinquent Amt.
49 MAIN STREET LLC	\$2,546.61	EWELL CABIN, LLC	\$1,772.53
AGNEW, JEANNE	\$2,379.28	FARRIN PROPERTIES	\$4,965.86
AMERICAN ADVISORS GROUP	\$2,379.29	FELTIS, DALE A	\$2,027.61
ANDERSON, THOMAS W	\$3,542.28	FELTIS, SHAWN T	\$559.44
ANDERSON, THOMAS W	\$4,834.32	FIDES LIMA, ASHLEY ELLEN	\$2,899.64
ANGELL, CHARLES F	\$2,137.37	FORREST C HUNT LIVING TRUST	\$708.02
APCZYNSKI, SABRINA C	\$438.84	GALLAGHER, RYAN AUGUSTINE	\$600.92
ARBOGAST, SHAWN	\$181.49	GENTHNER, GERALDINE A	\$2,297.28
ATLANTIC COMMERCIAL ENTERPRISES, LLC	\$248.02	GIGLIA, MICHAEL F	\$2,927.57
AUSTIN, DARCY	\$3,451.38	GREAT SALT BAY, LLC	\$11,836.48
AVANTAGGIO, MARY M	\$576.09	HALL, DAVID F	\$2,762.15
AVERILL, MARJORIE E	\$3,598.90	HALVERSON, REN	\$765.90
BAILEY, TIMOTHY	\$775.06	HARTMAN, PAUL E	\$1,846.90
BAZEL, P.R., STEPHANIE	\$163.17	HARVIE, MARILYN	\$1,132.20
BELKNAP, SAMUEL L., JR. PERSONAL REPRESENTATIVE & ESTATE OF LUCY S. BELKNAP	\$6,664.84	HARVIE, MARILYN	\$377.96
BETKE, GEORGE C JR	\$4,404.34	HARVIE, MARILYN S	\$4,781.88
BLANCHARD, EMMALIE	\$209.79	HATCH, DANIEL A	\$1,316.60
BREWER, FREDERICK W	\$1,960.95	HATCH, DANIEL A	\$270.56
BROSSEAU, DOROTHY M	\$1,888.52	HATCH, DANIEL A	\$252.24
BRUNCKHURST, DAVID	\$2,214.45	HAVENS DAVID W. & LANI J. HAVENS	\$5.10
BRYANT, JOHN	\$103.23	HAYES, JAMES P, TRUSTEE	\$3,132.70
BUTCHER, LAKSHMI	\$3,043.94	HEBB, SARAH H & GEORGE S. HEBB JR., TRUSTEES	\$3,231.76
CAMDEN NATIONAL BANK	\$7.98	HERVOCHON, GEORGE F III	\$1,675.40
CARPENTER, SARAH HEBB, TRUSTEE	\$1,858.14	HOPPE ENTERPRISES, LLC	\$334.66
COASTAL REALTY CAPITAL, LLC	\$1,929.73	HOPPE ENTERPRISES, LLC	\$1,945.55
COLBURN, ROBERT T	\$550.35	HOPPE ENTERPRISES, LLC	\$535.29
COLQUHOUN FAMILY HOLDINGS, LLC	\$11,441.88	HOPPE ENTERPRISES, LLC	\$870.79
COLQUHOUN FAMILY HOLDINGS, LLC	\$11,147.18	HOPPE ENTERPRISES, LLC	\$3,482.34
CONSTANTINE, DEANE G	\$2,636.11	HOPPE ENTERPRISES, LLC	\$1,004.82
COOKSON, COREY	\$211.46	HOPPE ENTERPRISES, LLC	\$278.89
CORSCADEN, HANNAH V	\$1,742.42	HOPPE ENTERPRISES, LLC	\$1,317.01
CRONK, DONALD	\$1,098.90	HOPPE ENTERPRISES, LLC	\$402.93
CUNNINGHAM, MAURICE T	\$3,026.97	HOPPE, DENNIS J	\$2,166.58
CUNNINGHAM, MAURICE T	\$54.11	HOUST, PAULA	\$3,488.17
DAMON, JAN-CHRISTIAN A	\$2,248.45	HOWLETT-WILLIS, CYNTHIA - TRUSTEE	\$3,513.15
DAVEY, REGINA A	\$1,618.79	J&R SCHUMACHER, LLC	\$1,825.67
DAVEY, REGINA A	\$139.86	JELLEME, CAITLIN	\$2.26
DAVEY, REGINA A	\$259.74	JORDAN BAY INVESTMENT, INC.	\$23.11
DENHOP ENTERPRISES, LLC	\$3,238.42	JUST RIGHT STORAGE	\$3,059.43
DOUBLE YOLK FARM LLC	\$585.24	KANDO, PAUL	\$1,792.79
DOW, COREY	\$5,000.00	KEIZER, RONALD	\$857.89
DRUM, JAMES K. & GLENDA W., TRUSTEES	\$6,834.82	KELSEY, KIMBERLY GAMAGE	\$2,103.73
DRUM, JAMES K. & GLENDA W., TRUSTEES	\$935.73	KILEY, PATRICIA B	\$3,645.93
EAGAN, RICHARD	\$338.41	KNISS, SUSAN	\$1,802.36
EATON, JEAN K	\$2,222.77	KRESS, STEPHEN W	\$1,086.77
EATON, JONATHAN M	\$1,978.02	LAWRENCE, PETER G	\$1,348.65
EATON, JONATHAN M	\$2,004.66	LEEMAN, DAVID M & TAMMY N., JT	\$3,105.22
EATON, JONATHAN M	\$1,866.88	LEFEBVRE, JOEY R	\$2,654.42
EATON, JONATHAN M	\$145.68	LEWIS, MARGARET W	\$527.80
ESTEY, TERRANCE C	\$2,139.53	LOZIER, JEFFREY W	\$630.20
		LOZIER, JEFFREY W	\$628.53
		LOZIER, JEFFREY W	\$628.53
		MCCULLOM, RORY C	\$240.59
		MOULTON, WANDA L	\$267.40

Owner	Delinquent Amt.	Owner	Delinquent Amt.
MURPHY, MICHAEL J	\$2,117.53	RAND, GARD	\$3,907.34
MURRAY HILL PROPERTIES, INC.	\$7,877.11	RC MANAGEMENT	\$624.37
MURRAY HILL PROPERTIES, INC.	\$919.08	RC MANAGEMENT	\$3,646.35
NAYLOR, FRED	\$240.59	REDONNETT, COREY	\$2,293.54
NAYLOR, FRED D	\$369.63	REID, ANYA E	\$3,282.54
NAYLOR, FRED D	\$148.18	ROSENTHAL, ALEXANDER	\$405.42
NEGENA, LLC	\$1,220.31	ROSENTHAL, JON K	\$1,425.15
NIELD, PHILIP	\$1,483.93	SAVIGNAC, ARTHUR C	\$2,649.85
OLIVER, REBEKAH L	\$192.30	SCUDDER, MARTHA P	\$8,536.87
OLIVIER, NICOLE E	\$2,168.66	SEWALL, PHILLIP R	\$2,209.45
OLSON, ALAN H. SR (JT)	\$6,243.52	SHADIS, PATRICIA, TRUSTEE	\$1,524.31
PAGE, JOHN MATTHEW	\$403.76	SMITH, FRANK J	\$1,160.50
PAK, NICOLE X &		SPEKKE, LEIGH	\$2,278.04
PAK, DAVE C - TRUSTEES	\$15.63	SPRAGUE, ADAM A	\$380.45
PARKER, PAMELA D	\$2,020.06	SPRAGUE, JANICE O	\$454.54
PARSONS, NEIL L JR, REGINA DAVEY,		STORER, RICHARD R., JR.	\$62.43
WILLIAM H BREWER	\$1,027.74	SUSAN MACONE LIVING TRUST	\$1,356.14
PAUL BLOOMQUIST	\$213.04	WALSH, TAMMY L	\$922.74
PEMAQUID OYSTER COMPANY, INC.	\$1,344.49	WEBBER, GAYLE A	\$1,073.44
PINKHAM, ALAN E	\$5,575.25	WELLMAN, SHIRLEY A (LT)	\$600.33
PINKHAM, STARR A, TRUSTEE	\$649.35	WEST, ELIZABETH A	\$2,246.50
PIPHER, ANNA I	\$904.92	WICKS, STEPHEN R	\$2,958.70
PLAN B RESTAURANT HOLDINGS, LLC	\$11,451.87	WINCHENBACH, LILY	\$94.90
PLUMMER, KEITH E	\$1,441.47	WOLF, APRIL C., TRUSTEE	\$3,508.16
PLUMMER, KEITH E	\$198.13	WORSTER, SARAH A	\$3,031.13
PRIOR, ROBERT N	\$1,172.73	ZHONG, WANSHAN	\$1,845.81
R.A. CUMMINGS, INC	\$2.10		

2022 TAX LIENS

AVERILL, MARJORIE E	3561.71	HARVIE, MARILYN & HARVIE, JENNIFER	436.67
BAZEL, P.R., STEPHANIE	218.50	HARVIE, MARILYN S.	4752.42
BRYANT, JOHN	164.63	LEEMAN, DAVID M. & TAMMY N., JT	3113.87
COLQUHOUN FAMILY HOLDINGS, LLC	11290.16	PINKHAM, ALAN E. & PINKHAM, VICKI W.	5,501.79
COLQUHOUN FAMILY HOLDINGS, LLC	11000.86	PINKHAM, STARR A, TRUSTEE &	
COOKSON, COREY	265.90	THE HERSOM FAMILY TRUST	703.09
CORSCADEN, HANNAH V. &		REDONNETT, COREY	2287.65
CORSCADEN, JAMES A.	1,731.99		

DELINQUENT PERSONAL PROPERTY BUSINESS TAXES

Owner	Delinquent Amt.	Owner	Delinquent Amt.
<u>2023</u>		<u>2021</u>	
ACASA HAIR SALON	21.64	ACASA HAIR SALON	30.40
ATLANTIC TENT CO.	1,123.87	BONITA'S EARLY CHILDHOOD LEARNING	91.20
AVERILL, MARJORIE E	4.99	CARNEY, MICHAEL S	67.20
BEAL HOUSE WINES, LLC	313.02	CRISSY'S BREAKFAST & COFFEE BAR	160.00
BONITA'S EARLY CHILDHOOD LEARNING	74.93	DAMARISCOTTA HAIR DESIGN	57.60
CARNEY, MICHAEL S	63.27	DOW, COREY	121.60
CRISSY'S BREAKFAST & COFFEE BAR	113.22	GEISLER, MILES	8.00
DAMARISCOTTA HAIR DESIGN	54.94	LEAF CAPITAL FUNDING LLC	182.40
DENHOP ENTERPRISES, LLC	126.54	NORTHERN LEASING SYSTEMS INC	1.60
DOLLAR GENERAL STORE #18373	1,376.96	PETER DRUM, ATTORNEY AT LAW	33.60
DOW, COREY	114.89	PINKHAM, ALAN	166.40
DRUM & DRUM INC.	94.90	RIVER GALLERY	32.00
GEISLER, MILES	8.32	ROCKY HILL DESIGN	20.8
GETCHELL BROTHERS, INC.	13.32	SALT BAY FRAMERS, INC	48.00
GLENN J FLAMING, MPT	414.59	STRIKE, THOMAS	72.00
J + J JAMAICAN GROCRY	93.24	THE ACCESSORIES SHOP, INC	30.40
LAKE PEMAQUID CAMPING	1,618.38		
MARRINER, DAN	23.31	<u>2020</u>	
MID COAST PROVISIONS INC	249.75	BONITA'S EARLY CHILDHOOD LEARNING	98.21
NESTLE USA, INC	4.99	CARNEY, MICHAEL S	67.62
NOBEL GARDENS, INC	41.62	CRISSY'S BREAKFAST & COFFEE BAR	161.00
NORTHERN LEASING SYSTEMS INC	1.66	DAMARISCOTTA HAIR DESIGN	80.50
PETER DRUM, ATTORNEY AT LAW	28.30	DOW, COREY	132.02
PINKHAM, ALAN	158.17	GEISLER, MILES	8.05
PLAN B RESTAURANT HOLDINGS LLC	301.36	HULL, JONATHAN C	66.01
POTTER, DEBORAH	59.94	PETER DRUM, ATTORNEY AT LAW	35.42
QUICK TURN AUTO REPAIR	379.62	PINKHAM, ALAN	167.44
RC MANAGEMENT, LLC	8,997.66	RIVER GALLERY	32.20
REUNION STATION	161.51	ROCKY HILL DESIGN	20.93
RIVERSIDE BUTCHER COMPANY	123.21	SALT BAY FRAMERS, INC	48.30
ROCKY HILL DESIGN	19.98	STRIKE, THOMAS	72.45
SPRAGUE, MICHAEL	43.29	TWO FISH BOUTIQUE	14.49
STRIKE, THOMAS	68.26		
VIASAT, INC (CPE)	6.66	<u>2019</u>	
WHITNEY, WILLIAM J., DDS	349.65	CARNEY, MICHAEL S	68.46
WINCHENBACH, CHRIS	544.45	CRISSY'S BREAKFAST & COFFEE BAR	163.00
		DAMARISCOTTA HAIR DESIGN	81.50
		DOW, COREY	143.44
		F & G ENTERPRISES	26.08
		GEISLER, MILES	8.15
		HULL, JONATHAN C	66.83
		NANA'S AT HOME DAYCARE	40.75
		PCN EQUIPMENT FINANCE, LLC	1,204.57
		PINKHAM, ALAN	169.52
		RIVER GALLERY	32.60
		ROCKY HILL DESIGN	21.19
		ROMEO'S PIZZA-DAMARISCOTTA	744.91
		STARBRANCH, HARRY	19.56
		STRIKE, THOMAS	73.35
		TWO FISH BOUTIQUE	14.67
<u>2022</u>			
AVERILL, MARJORIE E	4.77		
BONITA'S EARLY CHILDHOOD LEARNING	85.86		
CARNEY, MICHAEL S	66.78		
DAMARISCOTTA HAIR DESIGN	57.24		
DOW, COREY	120.84		
GEISLER, MILES	7.95		
NORTHERN LEASING SYSTEMS INC	1.59		
PETER DRUM, ATTORNEY AT LAW	30.21		
PINKHAM, ALAN	165.36		
ROCKY HILL DESIGN	20.67		
SALT BAY FRAMERS, INC	46.11		
STRIKE, THOMAS	71.55		
TWINS TOO, LLC	193.98		
WAYPORT, INC	3.18		

Lincoln County Sheriff's Office

Greetings,

In November of 2022, the citizens of Lincoln County elected me to my sixth term as your County Sheriff. The support that the Sheriff's Office in Lincoln County receives from the citizens that elect me each term is truly humbling. It is because of this support that I am constantly trying to find ways to improve the service we provide at a cost we all can afford while providing the transparency that you all deserve.

I am pleased to announce that in 2022 a citizen's advisory committee that has been a goal of mine was finally put in place and has begun its work of providing the Sheriff's Office a wide range of perspectives and opinions on the work we do. This diverse group of citizens from all over Lincoln County is currently assisting me with policy review and our ongoing process of accreditation thru the Maine Law Enforcement Accreditation Program sponsored by the Maine Chiefs of Police Association. If you are interested in serving on this committee or learning more about just what they are doing, please reach out to me at any time.

In 2022, we began to formally track the number of mental health related calls for service. The Sheriff's Office works closely with the National Alliance on Mental Illness and we strive to enhance relationships with other community mental health providers to find ways to relieve some of the reliance on law enforcement responding to those having a mental health crisis.

In 2022, this data revealed 177 calls for service that averaged 43 minutes each time. 48 percent of the time, Deputies were able to stabilize the situation based on their own training or with the assistance of community based crisis services. Over 70 percent of these calls were investigated by Deputies with specialized crisis intervention training. Less than 3 percent of these calls resulted in injury to either the Deputy or the person in crisis. The ability to de-escalate situations and reduce the risk of injury to all involved is why I am committed to having all my staff trained in Crisis Intervention.

This data did show that almost 55 percent of these calls involved individuals who had previously been involved with a mental health call. Surprisingly, over 10 percent of the time these calls involved individuals that we had responded to assist 10 or more times.

Because of this data, I am committed in 2023 to finding more opportunities to "co-respond" with community mental health providers in hopes of putting in place services to reduce the amount of mental health calls involving the same individual.

More detailed data on both our mental health calls for service and our use of force can be found on our website www.lincolnso.me.

Once again, thank you for the opportunity to serve as your Sheriff. Please reach out to me at any time if I can be of assistance to you.

Respectfully submitted,
TODD B. BRACKETT,
Sheriff

Central Lincoln County Ambulance Service Inc.

Residents of Damariscotta,

The Central Lincoln County Ambulance Service responded to 2,322 calls in 2022, with 1,685 being emergency calls for service. I am incredibly proud of the dedicated EMS providers at CLC Ambulances and the Damariscotta First Responders. They all continue to provide compassionate and quality medical care while displaying admirable dedication as they keep up with the increasing educational requirements to maintain their EMS licenses.

CLC Ambulance has continued to utilize grant opportunities to help acquire essential equipment without burdening the taxpayer. Through a successful grant process, we have funded a fourth new LUCAS Automated CPR device. This acquisition has equipped all four of our ambulances with these life-saving devices. This new equipment makes response to cardiac arrest patients more efficient and safer. These devices aid our EMS caregivers in continuing to provide the best medical care to our community.

We have also continued to provide Community Paramedicine visits to members of our community for our eighth straight year. This program provides services to patients in their homes that include: at-home blood draws, medical assessments, wound care, medication reconciliation, education, and some point-of-care lab tests. The program runs through a referral from your primary care physician or a physician you may see in the Miles ER. The program has positively impacted many patients' ability to manage medical conditions at home. Please contact your primary care physician for more information if you or someone you know may benefit from these services.

As many know, the workforce within Emergency Medical Services has been shrinking in the last few years. There have been two local EMS courses in the last year to aid in remedying this problem, but still, more providers are needed. There are several ways an EMS provider can serve their community full-time, part-time, or volunteer. If you are interested in helping your community and becoming an EMT, Paramedic, or First Responder, please contact our organization, or your local fire department. Our service contact information is (207) 563-7105 or servicechief@clcambulanceservice.org. All contact information, as well as a contact link, is available on our website: clcambulanceservice.org.

I want to thank Fire Chief John Roberts, and all the members of the Damariscotta Fire Department for being essential partners in our effort to supply quality Emergency Medical Service to the Town of Damariscotta. We look forward to working alongside Damariscotta Fire Department members to provide emergency services to the residents of Damariscotta again in 2023.

Respectfully,
NICHOLAS BRYANT,
Service Chief

Police Department

Hello Citizens of Damariscotta,

Well, what can be said for 2022. It was a year filled with financial ups and downs, world wide material shortages and an influx of mental health and drug issues across the country. Even though it seemed disparaging at times I can say our community and police department continued to build great relationships and still managed to keep our crime rate low and instill trust within the citizens. Below are a few things we completed or continued in 2022.

Although police staffing levels are at an all-time low, your police department has been, and continues to be, fully staffed. We have not had a vacant position in almost 6 years. In fact, our least experienced officer has 9 years of police experience in our community. I believe this speaks volumes to the support that our community gives to its law enforcement department. I continue to promote community policing and believe that we all need to work together to meet our public safety goals and promote positive relationships for the future.

We were able to participate in several community events as the pandemic slowed. We had a very successful Trunk or Treat Halloween event with well over 800 in attendance. Amazing costumes and lots of smiles from kids and parents. Our Pumpkinfest event drew the largest crowd yet for the parade and regatta, the event draws people from literally all over the world. Again, another event filled with good food, smiles, and let us not forget...giant pumpkin boats!! We were able to gather for our annual Memorial Day parade, 4th of July fireworks display, and festival of lights parade, all drawing larger than average crowds. Although these were the larger events, our department was involved in several other smaller community events.

Our agency continues to work with non-profits throughout the area. We participated in Sticker Shock where my staff accompanied Lincoln Academy students to various retail alcohol sales establishments and helped put stickers on the cases of alcohol warning buyers about the crimes involved with selling alcohol to minors. We assisted with the Back to School Bash where we helped distribute backpacks and school supplies to families throughout Lincoln County. We were able to assist the cancer walk, unity (pride) parade, Fill the Bus, as well as other great community collaborations.

We continue to work with people in recovery as well as those still battling substance use disorder in our community. This is an uphill battle that has been compounded with mental health issues as well as the incredible backlog in the medical system. Our staff continues to attend conferences, Zoom meetings, and conventions surrounding the issue of substance abuse. We are always looking for ways to protect both our communities as well as those battling the addictions. We work tirelessly with those in recovery trying to find them jobs, housing, and child care resources so they can continue their path to long term sobriety.

Our crime statistics dropped slightly in 2022. We answered a total of 7,648 calls for service. We had 2,995 (911) emergency calls for service and 4,653 "self-initiated" calls for service. The latter number shows that your officers are very proactive within the community. If they are not handling an emergency, they are out in the community performing traffic stops, checking properties, attending training, helping our elderly population with quality-of-life issues and simply being good community stewards. Although our little slice of heaven is beautiful and friendly, we are still a destination town that is very busy and deal with a large influx of seasonal visitors.

In closing I would like to thank each and every citizen, business owner, seasonal resident and visitor for your continued support of our police department. Because of each of you we are able to stay fully staffed, have top notch employees that smile and still love what they do. Each of you are ambassadors to the town and are the reason that we are such a great community. I look forward to serving you all for many years to come. As always, my door is always open and my phone is always on, whether it be to report a crime, chat about the weather or give me some much-needed laughter. Be safe out there and remember our motto "If you see something, say something."

JASON WARLICK, Chief
Damariscotta Police Department

There were 9,149 calls for service in the Town of Damariscotta in the 2021 – 2022 fiscal year. That is an average of approximately twenty-five calls a day. The breakdown is as follows:

9-1-1 Checks	197	Abandoned MV	4
Animal Complaint	107	Administrative	13
Alarm, Burglar	101	Assault	10
Assist, Citizen	255	Assist, Other Agency	150
Attempt to Locate	23	ATV Complaint	1
Burglary	1	Compliance Check on Inmate	40
Property Check	3,498	Civil Complaint	22
Criminal Mischief	14	Community Policing	162
Concealed Weapons Permit	9	Disabled Motor Vehicle	46
Domestic Disturbance	26	Drug Investigation	10
Erratic Operations	77	Escort/Transport	1,174
Fire Alarm	47	Fire, Auto	1
Fire, Brush	4	Fire, Chimney	2
Fire, Structure	6	Fire, Other	30
Fighting (non-domestic)	1	Fireworks	1
Harassment	24	Insufficient Funds	1
Juvenile Problem	24	Loud Noise	41
Littering	2	Liquor Law Violation	1
Marine Patrol	5	Medical Emergency	407
Medical Alarm	67	Med Take Back	145
Mental Health	28	Missing Person	9
Motor-vehicle Accident	183	Motor Vehicle Stops	660
Parking Problem	268	Pedestrian Check	28
Parking Enforcement	53	Police Information	179
Lost/Found Property	93	Recovered Stolen Property	2
Records Request	66	Service	40
Sex Offenses	6	Shoplifting	2
Auto Theft	2	Sex Offender Registration	8
Special Detail	36	Suicidal	9
Suspicious Activity	91	Search Warrant	2
Traffic Hazard	50	Theft/Forgery/Fraud	60
Threatening	14	Tipline Information	3
Traffic Control	406	Trespassing	29
Unwanted Subject	12	Violation of Protection Order	1
Violation of Bail Conditions	3	Warrant Arrest	7
Welfare Check	64		

Parking tickets are not included in the calls for service numbers.

Massasoit Engine Company

To the Residents of Damariscotta, Board of Select Board and Town Manager,

The Massasoit Engine Company continues to proudly protect the people and property of Damariscotta with fire and rescue services, and offers this report for 2022.

In 2022, we were able to add four more members to our ranks, one junior member, one new regular member and two new non-resident members. Patrick Lizotte joined as a regular member, he comes with a long history of firefighting service in Newcastle. Bill Bryant and Hunter Allen joined as non-resident members, both working in the area, with Bill coming with a long history of firefighting and engine operations in Nobleboro, and Hunter being new to the fire service. Bailey Brewer joined our company as a junior member. She is the fifth generation of her family to serve our company. Her great-great-grandfather, Charles F. Brewer, and grandfather, William Brewer, were Chiefs of the engine company (1919 and 1991-2000). Her great-grandfather, Horace Brewer was on the company, and father, Fred Brewer, has served for more than 27 years and serves as a trustee for the organization.

Our engine company responded to 175 calls in 2022 and expended about 1,150 hours. This is the highest number of calls that our company has ever responded to in a single year. 26 members responded to calls over the course of the year, with 19 members responding to 10 or more calls and 9 members responding to 50 or more calls. The call breakdown was:

- 16 Fires in structures (including chimney fires)
- 14 Fires of other types
- 5 Cooking related fire calls
- 29 Vehicle crashes with injury
- 38 Fire alarms
- 6 Rescue calls
- 16 Propane/propane odor calls
- 2 Carbon monoxide calls
- 17 Tree/wire in road calls
- 32 calls were mutual aid to other towns (9 to Bristol, 9 to Nobleboro, 5 to Bremen, 4 to Newcastle, 3 to Waldoboro, 1 each to So. Bristol and Boothbay Harbor)

Training was able to resume to a regular schedule in 2022. A total of thirty members participated in training over the course of the year, with fifteen members made it to ten or more trainings. Four members participated in a basic fire class through Lincoln County Fire Academy. In addition to the mandatory trainings, truck checks, station maintenance and hose testing, members were certified in low-angle rope rescue. Department training totals came in around 870 hours.

After setting a record number of calls, it is important to mention the wonderful families that support our firefighters. The home support network is critical to the success of our company and the firefighters who answer the calls for emergency. I am especially thankful for the support of my wife, Kristen and sons Matthew and Thomas. As noted above, community service through firefighting tends to run in the family. There are several multi-generational families that continue to serve the town.

Our Engine Company operates as a non-profit entity, and a significant amount of time is spent each year fundraising. These funds are used to enhance firefighting capabilities, purchase needed equipment and helps reduce the tax burden that firefighting equipment and activities place on the town. This year, we sent out a fund drive letter to raise funds for thermal imaging cameras and firefighter turnout gear. Through amazing generosity, these purchases were made and will be put in service for 2023. Please consider donating to the Massasoit Engine Company, these funds go to help protect the community and reduce the cost to Damariscotta taxpayers.

It is an honor to work with the firefighters of the Massasoit Engine Company protecting Damariscotta. We stand ready to answer your call.

Sincerely,
JOHN C. ROBERTS,
Foreman of Massasoit
Engine Company
Fire Chief, Damariscotta

Town Manager / Road Commissioner

Hello Damariscotta,

Please excuse the brief overview of accomplishments in FY22 as my term as Town Manager began with four weeks remaining. I am thrilled to follow Matt Lutkus' efforts as your Town Manager and look forward to working with the great staff and dedicated community volunteers.

Major Accomplishments for FY22 include:

- Historic Preservation Committee expanded from three regular members with one alternate to five regular members.
- Paul Bryant "retired" from serving as Damariscotta and Newcastle's Harbor Master after many years of service. The Harbor Master duties were eventually resumed by Eric Peters and Bernie DeLisle. Paul was thanked for his years of service to both communities and presented with a Jake Day print.
- The Board approved a Remote Attendance Policy, as many other communities had done the same. This allows for the board members and public to attend the meetings virtually as previous state laws did not allow voting members of elected town boards to take place in this manner.
- Charter Amendments were made to acknowledge the Historic Preservation Committee, increase the allowed amount of expenditures prior to bidding, and to acknowledge the board as the Select Board as the state has done in an effort to acknowledge a more gender-neutral association with board members.
- Appointment of a new Assessor's Agent was done in November following an RFP. RJD Appraisals served the role of Assessor's Agent and continued into FY23.
- Following a detour from the shared Code Enforcement Officer (CEO) agreement with Waldoboro, the town hired Corey Fortin. Corey served as a PT CEO, Licensed Plumbing Inspector and E911 Addressing Officer.
- Early in 2022, the town retained Eaton Peabody Consulting to assist in a Town Manger recruitment and selection process. This followed Matt Lutkus' stated retirement after more than ten years as Damariscotta's Town Manager. During the interim, Cheryl Pinkham, Treasurer, stepped up to continue the board's progress on various projects. Following the search process, the Select Board hired Andrew Dorr, who started in June.
- Broadband efforts were stalled following many months of discussion and research. After community input and staff/volunteer time, the board ultimately felt like the taxpayer cost to enhance the internet speeds was not prudent at this time. Future efforts to partner with existing providers will be considered as grant funding becomes available.
- The Public Works Department presented a budget to expand from one FT worker to two FT workers and was approved through the FY22 budgeting process. At the start of FY 23, the town had two FT workers for the first time. This change allows for more efficiency, safer operations, and an ability to backfill any use of PTO by the other employee without greatly compromising the workplan.
- A pedestrian activated light was requested of Maine DOT to be placed at the intersection of Bristol Rd and Miles St to assist pedestrians in crossing from the end of the new sidewalk onto the Miles campus. The town was waiting to hear the status of the new light at the end of FY 22.
- The town's comprehensive plan efforts began with a goal of completing the effort by July 2024. This effort will help identify some of the town's long-term goals around future growth and identify solutions to some of our challenges, like housing and sustainability.

In addition to the aforementioned work, the following Capital Projects progressed:

- Rt 1/Belvedere Traffic Concerns were shared and the Maine DOT presented on possible solutions, most notably a roundabout. The state believes that this is logical solution for this location as it would require motorists to slow down, keep the flow and wait time to minimum disruption and decrease the number of fatal and severe injuries from the #1 crash location (at this speed and resulting in injury).
- The Town authorized the expenditure of the Coronavirus State and Local Fiscal Recovery Funds, also known as ARPA (American Rescue Plan Act) funds. The voters approved various allocations including support for Stepping Stone to address local housing needs, the Damariscotta Regional Chamber of Commerce to support job/training efforts through their new building, a small appropriation to support local broadband efforts, and the majority of the town's funds will go to support the drainage improvements on Miles St.
- Waterfront Project progressed as the restrooms were finished and efforts to proceed with Phase II continued. As of the end of the Fiscal Year, the staff were working with EDA to approve Phase II which include the flood protections by constructing a wall and underground stormwater retention, sidewalk and parking lot improvements, as well as changes to the riverfront park.
- Miles Street – project bids to replace the existing retaining wall along Miles Street causeway, sidewalk, and road construction to Bristol Road came back with only one bidder. After review, the Public Works Committee recommended that the bid be rejected and allow for further discussions with the hospital and the town engineer. By June 2022, the project was nearly read to go back out to bid with the reduction in scope that included the removal of a new retaining wall and reducing the project footprint between Schooner St and the hospital building.
- Church Street – the town continued to learn about the solutions for improving the water passage at Castner Brook crossing.
- Hodgdon St – efforts by the Board and town staff to consider improvements to Hodgdon Street included an application to the Maine Community Development Block Grant. If approved, the town would use proceeds from the Coronavirus Local Recover Relief Funds. By the end of FY 22, the Town was notified of it's successful grant award and it will look to finalize the construction as soon as possible. A likely construction timeline would be to complete the work by the end of 2023.
- Egypt Rd/Belvedere Rd Improvements were projected at nearly \$2 million with additional work required to improve drainage. The Town approved a \$2.255 million bond to complete the work on these roads as well as Church St. By the end of FY 22 the board was working with the engineers to finalize bid documents for the Egypt Rd/Belvedere.

There are many great projects as well as challenges ahead for Damariscotta. I look forward to reporting on our work in my first full year with the town in next year's report. Hope to see you around town!

Respectfully submitted,
ANDREW DORR,
Town Manager/Road Commissioner

Great Salt Bay Sanitary District

Great Salt Bay Sanitary District (GSBSD) is a publicly owned, quasi-municipal utility organized to provide safe drinking water in Damariscotta and Newcastle, and to provide wastewater treatment services in the Towns of Damariscotta, Newcastle, and Nobleboro. The District currently has 1428 water customers and 713 wastewater users. Scott Abbotoni is the Water Division Manager and LeeAnna Libby is the Wastewater Division Manager.

Our mission is to provide safe drinking water, adequate fire protection and effective wastewater treatment. The District is committed to public health, customer service and environmental protection.

The Drinking Water Division's water supply is "Little Pond" a pristine 77-acre spring fed pond with an ultraviolet light water treatment system as a primary disinfectant and Sodium Hypochlorite as a secondary disinfectant.

The Welton Tank on Standpipe Road in Damariscotta and the Academy Hill Tank in Newcastle feed the Twin Villages water for fire suppression and quality drinking water.

The Water Division is trying to get Federal Infrastructure money to replace some aging water lines. We would like to replace lines on Glidden, Pump, and Cross Streets in Newcastle, and a line that runs through the woods from Welton Tower on Standpipe Road, to Route 1 by Hammond Lumber in Damariscotta. This will help with water quality and increased fire flows throughout the water system.

The Wastewater Division's treatment facility for Damariscotta and Newcastle consists of three aerated lagoons with a capacity of eight million gallons.

In 2012 the lagoons were cleaned; aeration system was upgraded and the lagoon liners were inspected.

2016 an upgrade was done to the Plant's Office, electrical and lagoon blower system.

2018 an equipment storage garage was erected at the Main Plant.

2021 the District connected to a new collection line put in by the town of Damariscotta. The eight-inch line runs through the waterfront parking lot connecting to new service lines that run to the businesses.

The Damariscotta Mills area of Newcastle and Nobleboro has a small sand filter. The sand filter is fed by septic tanks which are maintained on a three-year rotation, by the District.

The Great Salt Bay Sanitary District's operations are carried out by five full-time employees and are overseen by an elected six-member Board of Trustees. Representing Damariscotta are William Brewer, John Gallagher, and Lewis Cameron. Newcastle Trustees are Alan Ray and Louis Rector, and representing Nobleboro is Robert Whear. The Trustees meet the second Wednesday of each month at 5 p.m. The District office is located at 121 Piper Mill Road in Damariscotta. The public is encouraged to attend.

Office hours are; Monday – Friday 7:00am -3:00pm, for more information, please contact our Water Division at 563-3010 or our Wastewater Division at 563-5105.

Respectfully submitted,
SCOTT L. ABBOTONI,
Water Division Manager
LEEANNA LIBBY,
Wastewater Division Manager

Nobleboro/Jefferson Transfer Facility

The Transfer Station, operated by Nobleboro and Jefferson, and under contract with Bremen, Damariscotta, and Newcastle, provides for the disposal of most types of solid waste generated in the five towns. In 2022 our household waste, construction, demolition, and bulky waste all went to Waste Management in Norridgewock, ME. We use the services of Lincoln County Recycling to recycle cardboard, newspaper, plastic and many other products. We also recycle our universal hazard waste (televisions, computer, fluorescent light bulbs, mercury switches and rechargeable batteries.)

2022 saw a lot of changes in our staff. Brand Achorn and Glenn Daiute left us in the fall. Thank you both for all your service. We hired John Arsenault as our new manager of the facility. We then hired Howard Griffin and Shawn Wilkie as full-time attendants, along with Kevin Nunes they work hard to keep things running smoothly. With all the changes we were able to keep things running without problems. We hope your trip to the Transfer Station continues to be a positive experience.

I would like to thank everyone who takes the time to recycle. This effort really helps us save money in the long run. We do have programs for recycling paint, food waste, metals, electronics, paper, and cardboard. In 2022 we had a hazardous waste day for people to get rid of there hazardous chemical and other hazardous materials. We hope to do the same again this year. We will be advertising for this so be watching for it.

For 2023, we hope to continue our efforts to recycle whenever we can. The attendants are more than willing to help you recycle. Everything you recycle helps reduce the amount it costs to put items in the mainstream trash.

We are looking to keep things the same in 2023. We try to be efficient as possible to save taxpayers money. Thank you for you cooperation with the staff. They enjoy working with you.

The Transfer Station is open from 8:00 a.m. to 4:00 p.m., Tuesday through Saturday. The front gate is closed at 3:50 p.m. each night to allow time to close out the computer. We are closed on Sunday and Monday. This allows our staff to have two days off in a row.

We will continue to review our operations in effort to provide good service and the most efficient Transfer Station possible. We are interested in your comments and recommendations and will attempt to incorporate them whenever possible.

Respectfully submitted,
RICHARD SPEAR,
Transfer Station Agent

Skidompha Library

2021 and 2022 began Skidompha's climb out the pandemic service model. Damariscotta's financial support has helped Skidompha hire new staff, continue to expand our programming, and make necessary improvements to the facility. Damariscotta's contribution remains critical to maintaining the level of services we provide, and I am thankful to the Town for its ongoing confidence in Skidompha and its work in the community.

Skidompha hired two new key personnel over fiscal year 21-22, a new Teen Librarian, Kristi Favaloro, and a new Adult Services Librarian, Molly Coyle. Both librarians have surpassed our expectations. Each fearlessly leaned into their new respective positions bringing energy and creativity to everything they did. Early sign up for summer 2022 summer read surpassed any previous year of my tenure at Skidompha with both teens and adults showing surprisingly big numbers. Both librarians reached out to forge new professional relations and create new services to entertain, educate, and support the community, including a free pantry offering healthy foods and fresh vegetables, as well as personal hygiene items.

Skidompha also applied for and won a number of significant grants that brought needed funds to the library. These funds enabled us to improve health and safety by refurbishing and modernizing our heating, ventilation, and air conditioning system. This work significantly increased the filtration and air turnover within the library. We also won support to maintain our Hoopla downloadable library subscription and fund new programming targeting adults, teens, and young children. Our teen room was remodeled and our in-house EPOCH teen magazine published two new volumes.

In addition we maintained our regular programming of weekly drop-in tech help, Chats for Champions, Poetry, Mindfulness Meditation, Children's Story Time, and our monthly book club. We also continued to provide our bread-and-butter reader services, access to two downloadable ebook collections, and our critical clerical services of open public WiFi, printing, faxing, scanning, and copying remained available. And as ever, we continued our commitment to being a source of compassionate human connection to our patrons.

Skidompha is rising. Over fiscal year 2020-2021, 21,800 people entered the library. In fiscal year 2021-2022 that figure rose to 36,000. Skidompha will continue to rise through the generosity of our community and supporting municipalities, and through the passion and energy of its staff.

My third full year as Executive Director, while challenging, was profoundly fulfilling, and I am both proud and privileged to work with such extraordinary people as the Skidompha Library staff. Their work makes Skidompha the bright, vibrant, and necessary resource it is.

We are grateful for your continued support.

With thanks,
MATTHEW GRAFF,
Executive Director

Lincoln County Television (LCTV)

Lincoln County Television (LCTV) begins its 34th year as the local community media station, with thanks to the Damariscotta community for financially supporting your station and for your continuing support.

Even as in-person gatherings resumed, LCTV continues to be our community's central resource for citizen access to municipal meetings, community events, public health updates, sports, and cultural offerings.

We have expanded how we deliver local, fast, and trustworthy information to Lincoln County citizens with upgraded equipment and services, new staff members, and new shows for broadcast and online viewing. We continue to offer technology advising to Lincoln County municipalities to help them upgrade and optimize their remote meeting equipment for more robust citizen access.

In 2022, we broadcast and archived 158 municipal meetings from all over Lincoln County. We offered citizens regular updates with LincolnHealth experts, to keep our community up to date with trustworthy information. At the request of town officials, cable subscribers in South Bristol joined the LCTV viewing community on local channel 7.

For 2022 original programming, we doubled the number of original shows over 2021, including 50 weekly *Wuzzup* news shows; 49 *Chamber Chats* featuring local businesses across all of Lincoln County; 27 essential *Community Conversations* with host Marva Nesbit; 25 *Wiscasset Speedway* shows; 9 *Talkin' Town* talks that brought viewers people and places of interest; 6 *What's Happening* at the CLC-YMCA shows; 8 specials showcasing the Wiscasset Schoonerfest, Damariscotta Pumpkinfest, Boothbay Harbor Tuna Challenge, Windjammer Days, and Lobster Boat Races; historical society presentations; a live-streamed Candidates Forum for Maine Senate and House races; dozens of high school basketball games; local church services; and an online bulletin board for community non-profits.

In 2022, we continued broadcasts of our live-streamed high school basketball games on channel 7, for viewers who prefer to watch on their televisions rather than a computer. And for times when our local high school sports teams play at the same time, we offered multiple LCTV.org and YouTube live streams simultaneously.

We are proud to continue to partner with the Town of Damariscotta to broadcast and provide on-demand viewing for your Select Board, as well as for your Planning Board and other meetings. This included 10 Select Board & Special Meetings, plus 6 Planning Board, 1 joint Broadband Meeting, 1 Board of Assessors, and 1 Damariscotta Historical Society meetings.

We welcome the opportunity to continue to support existing community events like the 2023 Pumpkinfest, Fourth of July, Villages of Light, and new ones as they arise.

We continued to grow our connections to the community with new partnerships, expanded sponsorships from local businesses, and a greater number of people receiving our weekly newsletter and social media posts. We were honored to receive a 2022 Paul Harris Community Service Award from the Damariscotta-Newcastle Rotary.

LCTV finished 2022 with a record-setting solid year of accomplishments, service to our communities, and increased capabilities. We are very grateful to our Board of Directors and to all the towns, businesses, and individuals who help us thrive.

We look forward to 2023 with solid plans and direction from our Board to deliver more quality programming for Lincoln County people, to connect more meaningfully to our broadcast and online viewers, and to strengthen community partnerships.

All our productions are available on channel 7 for Tidewater/Spectrum customers, streaming and on-demand viewing at *LCTV.org*, and also streaming services on Roku, Amazon Fire TV, and Apple TV. Community members are invited to contact us at *info@lctv.org*, by writing to LCTV, 29 Sheepscot Road, Newcastle, ME 04553, and by phone at 563-6338. LCTV's channel 7 schedule is found weekly in *The Lincoln County News*.



Coastal Rivers Conservation Trust

Coastal Rivers Conservation Trust is your community land trust, caring for the lands and waters of the Damariscotta-Pemaquid region by **conserving special places, protecting water quality, creating trails and public access, and deepening connections to nature.**

For the benefit of all Damariscotta residents, in 2022 we provided:

- **Public access to trails, open space and shoreline** on Coastal Rivers' many nature preserves. We maintain a growing network of over 51 miles of hiking trails for low impact use in the Damariscotta-Pemaquid region, including the accessible Rhoda and Leon Cohen River Trail at Round Top Farm. In Damariscotta, Salt Bay Farm, Round Top Farm, Doyle Preserve, and Huston Landing are open to the public for low impact recreation on the trails. Coastal Rivers is working on a long-term project to extend the accessible River Trail from Whaleback Shell Midden State Historic Site all the way over to Coastal Rivers Salt Bay Farm on Belvedere Road, passing under the Route 1 bridge and taking in a long stretch of the upper Damariscotta River. This will add about a mile to the existing trail. We are in the process of completing engineering drawings and securing the necessary permissions and rights of way. Studies show that spending time in nature can reduce stress, lower blood pressure, and boost energy and mood, among other benefits. We invite you to find trails to explore at coastalrivers.org.
- **Strategic land conservation and stewardship.** Coastal Rivers owns 6 properties in Damariscotta, all open to the public for low impact recreation and enjoyment of the natural world. In addition to opportunities for recreation, these conservation lands serve to keep wildlife habitat intact, protect water quality, and help mitigate the effects of a changing climate. In 2022 we acquired a two-acre parcel adjacent to Coastal Rivers Round Top Farm, providing access to the property and trail system from the corner of Church Street and Business Route 1. We also purchased 13 acres next to Castner Brook Community Forest off of Piper Mill Road. This new property secures a portion of the existing trail as well as a future location for a trailhead and parking. In addition to the land owned by Coastal Rivers, we monitor 9 voluntary landowner agreements, or conservation easements, on privately owned land. In addition, Coastal Rivers co-manages Whaleback Midden State Historic Site, owned by the Maine Bureau of Parks and Lands, and assists with the town-owned Riverside Park by the town landing.
- **Prime agricultural land for Twin Villages Foodbank Farm (TVFF).** Our partners at TVFF grow nutrient-dense vegetables for donation to the local Ecumenical Food Pantry plus six other Lincoln County food pantries, school backpack programs, and other low-income food programs. Coastal Rivers provides farmland for TVFF at Salt Bay Farm at no cost, as well as administrative support and a home for TVFF's Community Food Storage Hub. Last year, TVFF grew and donated 40,000 pounds of food and distributed an additional 45,000 pounds of food through the Food Storage Hub.
- **Water stewardship.** Coastal Rivers water quality initiatives have two main goals: protecting water quality and preventing the introduction of invasive aquatic plants. Programs include:
 - o **Estuary water quality monitoring**, at seven points along the Damariscotta River Estuary, including at the town landing and in the harbor. Twice a month from May through October, volunteers test for transparency, dissolved oxygen, salinity, temperature, and total nitrogen. These data help us understand changes in water quality and habitat conditions over time.

- o **A River clean-up**, together with 8 oyster growers and representatives from Darling Marine Center and Maine Sea Grant, that resulted in the removal of 1840 pounds of trash from the banks of the Damariscotta River.
- o **Maintenance of the pump-out barge off in Damariscotta Harbor.** Boaters use the barge to dispose of their sewage at no charge. Coastal Rivers helps monitor the levels and move the barge to the town dock as needed, where it is pumped into a truck and taken away for treatment.
- o **Fresh water quality monitoring**, in support of Lake Stewards of Maine. Trained volunteers check for changes in water quality and cyanobacteria blooms in Pemaquid, Biscay, and Muddy Ponds that might lead to conditions that could have an effect on wildlife human health, habitat, recreational opportunities, or property values.
- o **Swim beach monitoring.** Water samples were taken weekly at Pemaquid Beach and Bristol Mills all summer long to check for bacterial contamination. In 2022 the weekly water quality numbers were extremely good, with no safety alerts issued.
- o **The Courtesy Boat Inspection (CBI) program** at the Pemaquid Pond boat landing, which seeks to keep aquatic invasive plants out of our lakes and ponds. Invasive plants can have a devastating impact on water quality, recreation, and property values. As part of the CBI program, friendly interns talk to Pemaquid Pond boaters about invasive plants and, with permission, look over boats and trailers for any sign of invasive plants before they are launched. CBI is the first line of protection from invasive aquatic plants for the entire Pemaquid river system and its beautiful ponds.
- o **The LakeSmart Program**, offering free, individualized technical advice and information to lake and pond-side homeowners about best property care and management practices to prevent erosion and safeguard water quality. In Damariscotta, we are currently working with one homeowner who wishes to become LakeSmart certified. To learn more or to participate, please contact Sarah Gladu at sgladu@coastalrivers.org. You can also learn more about how your landscaping choices affect water quality with our recorded “Build a Better Buffer” workshop, available online at coastalrivers.org/build-a-better-buffer.
- o Information and resources. These include water quality resources for waterfront homeowners, boating and fishing regulations, boating safety materials, lead tackle exchange, and loon habitat information.
- o In collaboration with **Maine Audubon’s Loon Count**, volunteers participated in the annual loon count on all our local fresh-water ponds and lakes. Coastal Rivers hosted the volunteer breakfast at which the data sheets were collected and volunteers regaled each other with stories of sightings and observations about local loons.
- **Coastal Rivers nature education programs** that connect people of all ages with nature, growing the community of people who care about our landscape and natural resources. We provided over 11,000 student-hours of programming to people of all ages in 2022, from pre-k on up.
 - o Kindergarteners and 2nd and 3rd graders from Great Salt Bay Community School participated in regular programs with Coastal Rivers. They engaged in hands-on programs on a variety of topics including horseshoe crabs, estuaries, wetlands, oysters, winter ecology, animal life cycles, alewife migration, and much more. The Outdoor Club, led by school guidance counselor Jill Davis, worked with Coastal Rivers Education staff weekly to build trail bridges, spread wood chips, and remove invasive species in the school’s nature area. Students from the Life Skills program pressed apples to make apple cider with us in October.

- o Also in October, students from each of the AOS 93 schools and Lincoln Academy attended Coastal Rivers' Wabanaki Program at Salt Bay Farm with Passamaquoddy educator Sandra Bassett. Students worked on wigwams, learned a Wabanaki dance, and tasted wild edibles such as groundnuts.
- o Lincoln Academy IDEAL and ED Lab students meet with us weekly throughout the school year to engage in a variety of natural history, service learning, and project learning activities. While most classes take place at Coastal Rivers Salt Bay Farm, we take field trips to preserves throughout the area. A highlight of last year's work with these students was conducting a "Bio Blitz" on Witch Island in the fall.
- o We offer outdoor classes, trainings, boxed exploration kits, and other resources for teachers. School group offerings and teacher resources, including recorded trainings, can be found on our website at coastalrivers.org/events-programs/for-schools-groups. **All teacher support and outdoor education programs are free of charge to AOS 93 schools.**
- o Throughout the year, for people of all ages, we offer in-person guided hikes and family programs that are open to the public and free of charge.
- o We also host free online workshops, trainings, and discussions on a variety of topics. Find our calendar of events and programs at coastalrivers.org/events. Recordings of past programs are available on our website at coastalrivers.org/category/recorded-workshops-trainings.

Formerly Damariscotta River Association and Pemaquid Watershed Association, Coastal Rivers is a nationally accredited land trust. Our accreditation was renewed in 2020 after rigorous peer review. This distinction signifies we meet the highest standards of financial management, ethical conduct, responsible government, and lasting stewardship.

Coastal Rivers' work is made possible by support from the community, including many members and volunteers who reside in Damariscotta. To become a member or volunteer, please visit coastalrivers.org/get-involved.

We welcome your comments and questions. Contact us at 207-563-1393 or info@coastalrivers.org.



A view of Pemaquid Pond from Doyle Preserve in Damariscotta.

Damariscotta K-12 Education

The Central Lincoln County School System (CLCSS), operating as an Alternative Organizational Structure (AOS 93) serves seven towns: Bremen, Bristol, Damariscotta, Jefferson, Newcastle, Nobleboro, and South Bristol. AOS 93 brings together five elementary schools: Bristol Consolidated, Jefferson Village, Nobleboro Central, South Bristol and Great Salt Bay. Approximately 1040 students attend PreK to eighth grade in their communities' own school district within AOS 93.

AOS 93 is guided by a mission statement with the common purpose of providing high quality learning for all CLCSS students. This system creates a network to implement common curriculum, assessment and instruction aligned with important learning standards that supports all students achieving to high levels.

Alignment with our Vision

AOS 93 elementary schools work diligently to provide an innovative learning environment that prepares all of our students for challenges beyond grade eight. AOS 93 does not operate a high school; each AOS 93 town pays the approved state tuition rate to a local public or private high school. The majority of our students attend school locally and a small percentage attend schools with boarding options. In order to receive these public funds schools must meet criteria for instruction and complete an approval process with the State of Maine. During the 2022-2023 school year there were approximately 540 students attending area public high schools, private academies or equivalency programs.

We strive to teach our students to be good people and do what's right for their neighbors, near and far. Building social and emotional skills has become a priority in our schools as we see increased behavioral needs from our students after a lack of social interaction during the pandemic. AOS 93 schools have adopted initiatives to support social and emotional growth for students. Teachers support student learning by offering a positive environment for all grade levels. Every staff member contributes to the learning of the students and all staff members are responsible for all students. Staff are diligent in addressing problem student behavior and, as often as possible, acknowledging and commending desired student behavior. Time and effort to train our staff in multiple methods for responses to behaviors continues to be a priority.

Our interest in promoting health and resiliency for our staff and students has extended beyond the pandemic. We continue to follow healthy practices to prevent and mitigate the spread of viruses in our schools. AOS 93 follows the communicable disease protocols as part of normal operations. We continue to maintain cleaning protocols and air filtration protocols to keep our schools safe. Water testing for lead and PFAS has been completed in each of our schools this year and results have been followed up with needed corrections to ensure the safety of the drinking water in each school building.

A continuous safe and supportive learning environment is nurtured for our staff and students. We have implemented updated emergency response protocols and considered upgrades to facilities and staffing to promote school safety in each of our schools this year. Our collaborative efforts with local safety agencies proved effective when tested this year. Every year schools have mandatory training for all staff on the topic of safety. We are grateful for the support of the Damariscotta Police Department and the Lincoln County Sheriff's Department who provided training for staff this fall to reinforce our preventative strategies and build our capacity to respond to safety incidents.

Meeting Emerging Needs

AOS 93 schools have been diligently recruiting and retaining staff in regular and special education. Our dedicated building administrators worked through the summer to hire many new staff for different roles in our elementary schools. Recruited staff were then supported at our New Teacher Academy event, at which staff were presented with a variety of activities and presentations to welcome and support them.

During the summer, intervention efforts for our students who have lost learning during the pandemic continue with a full-day summer school program. Each school partners with CLC YMCA to provide students with targeted academics as well as outdoor, experiential learning opportunities.

Planning Forward

Each school has a Comprehensive Needs Assessment Planning Team working in collaboration with the principal to complete the annual needs assessment, analyzing data to identify emerging academic and behavioral needs. The findings of these teams will be presented to the individual Boards and shared with the staff. The intent is to use collected data to identify goals and more purposefully leverage local, state, and federal funding to target those areas.

A Curriculum Planning Team with teacher members representing each school was recruited to focus on what works and what support is needed. Professional development in all aspects of writing instruction is being planned for this spring. A Math Review is planned to take a close look at both of our math programs to consider how current instruction aligns with best practices, to revisit research-based reviews, and to analyze the math data we have gathered. The results of our review will shape our math curriculum plans moving forward.

Great Salt Bay Community School (GSB) responded to their need for additional space with a new modular unit on school grounds. The roof, windows, and finishing construction have been completed and the new space has been put to good use. GSB continues to collaborate with local community partners like Coastal Rivers Conservation Trust to enrich classroom studies with place-based education opportunities that integrate the rich community history and resources to their classroom education. GSB celebrates its successes; one example of this is the recognition of Art Teacher Karen Hight as the Prang Art Teacher of the Year by a selection committee as one of 10 art teachers’ recognition from 200 from across the country.

The vibrancy of our local communities and their support for our AOS 93 schools is essential for the attainment of student aspirations. Our common mission of providing high quality learning for all AOS 93 students continues. Together we make a positive difference in the lives of our students, local families, and the communities in which we live and work. We are increasingly coming together to create a network to implement common curriculum, assessment and instruction aligned with important learning standards that supports all students achieving to high levels.

Central Lincoln County Schools/AOS 93

767 Main St. 1-A, Damariscotta, ME 04543 • 207-563-3044

Name	Position	Ext.
Lynsey Johnston	Superintendent	101
Linda Skiff	Superintendent Admin. Assistant	101
Peter Nielsen	Business Manager	106
Tara McKechnie	Asst. Superintendent	106
Candice Abruzese	Payroll & Benefits Manager	105
Lisa Dinsmore	Finance Assistant	112
Myra Lane	Account Payable Clerk	110
Kelly Stokes	Director of Special Services	104
Sherry Forstrom	Special Services Admin. Assistant	104
Shannon Siegal	School Psychological Svcs. Provider	109
Michelle Miller	Food Services Director	111
Pamela Sperry	Adult Education Director	563-2811
Bonnie Merrill	Assistant to the Adult Ed. Director	563-2811

October Enrollment 2022											
	Pre-K	Kdgn.	1st Grade	2nd Grade	3rd Grade	4th Grade	5th Grade	6th Grade	7th Grade	8th Grade	TOTAL ELEM.
Bristol	13	19	26	20	15	19	18	20	20	12	182
Open Enrollment	1	1		3	1	1					7
Superintendent's Agree Tuition Agreement										1	1
Bristol Total	14	20	26	23	16	20	18	20	20	13	190
Bremen		6	2	10	5	6	9	8	5	10	61
Damariscotta		16	23	22	23	19	13	29	16	22	183
Newcastle		9	13	15	11	13	18	14	22	18	133
Open Enrollment		1	1	1	0	0	0	1	4	1	9
Superintendent's Agree										1	1
Public Tuition		2	1	1	2	4	1	2	3	2	18
GSB, CSD Total		34	40	49	41	42	41	54	50	54	405
Jefferson		18	29	31	29	30	24	30	20	27	238
Open Enrollment											0
Superintendent's Agree											0
Jefferson Total		18	29	31	29	30	24	30	20	27	238
Nobleboro		15	23	19	13	16	10	14	16	12	138
Open Enrollment			1			1	2	1	1	3	9
CAL (from out of NCS)											
Public Tuition					1						
Superintendent's Agreement											
Nobleboro Total		15	24	19	14	17	12	15	17	15	148
South Bristol	0	7	3	2	4	5	5	5	10	6	47
Superintendent's Agree											0
Open Enrollment		1	1	1			1	1	1	2	8
So. Bristol Total	0	8	4	3	4	5	6	6	11	8	55
TOTAL ELEMENTARY	14	95	123	125	104	114	101	125	118	117	1036

SECONDARY ENROLLMENT and home school						
	9th Grade	10th Grade	11th Grade	12th Grade	TOTAL SEC.	
Bremen	12.5	5	4	7	28.5	
Bristol	31	20.5	21.5	25	98	
Damariscotta	25	23	19	21	88	
Jefferson	27	31.5	28	24	110.5	
Newcastle	27.5	28	27.5	27	110	
Nobleboro	17	21	17.5	21.5	77	
South Bristol	9.5	6	9.5	7	32	
TOTAL SECONDARY	149.5	135	127	132.5	544	

K-12 AOS No. 93 Total 1580

Central Lincoln County (AOS#93) Adult and Community Education

Although this past year saw us able to impact more lives than the previous one, it was nonetheless a challenge to remain vigilant in regard to COVID-19 protocols and guidance. Each time we thought we were finally out of the woods in regard to this pandemic, we would find ourselves back in the forest and looking for the way out. Yet despite all of the challenges, we managed to graduate six students between the ages of 17-28 who are now on a much brighter path to their futures. Our graduation was held on June 7th at the Lincoln Theater and was a truly inspiring event. One of our graduates from last year, Honora Boothby, made the moment especially touching with her hauntingly beautiful rendition of “Meadow Lark” from the musical *The Baker’s Wife*. From the processional to the flipping of the tassels once diplomas were in hand, it was a moving and magical night!

Since 2018 your local adult education program has served 65 students from our seven AOS93 communities in our high school equivalency program and successfully graduated 36 of them! Additionally, 89 people accessed our College Transitions program for support in finding the right post-secondary school, in getting into the trades, in accessing workforce training, in completing financial forms, or simply figuring out what career might be best given one’s interests and strengths. And finally, this past year we graduated another 17 students in our CNA partnership program with LincolnHealth!

Since 2018, we have registered 1,070 residents of our AOS93 towns for one or more of our in-person or on-line enrichment classes! From learning sign language to making cheese to getting into the right Medicare program, we here at Central Lincoln County Adult & Community Education have your back! We partner with all of the adult education programs from Topsham to Belfast as well as LincolnHealth, the YMCA, the National Digital Equity Center, the Maine Tasting Center, Central Maine Community College, the Academy of Medical Professions, and the Learning Resources network to provide you with a wide range of learning options - both career-wise and just-for-fun wise. We may be a very small program but through these partnerships we are able to offer a host of new opportunities for both our educational and enrichment clients. Many of these new offerings are able to be accessed remotely which is especially beneficial during these still uncertain times.

Finally, for the first time in many years, your local adult and community education program is seeking an increase in financial support from each of our AOS93 communities. Both of our federal grants are ending this year and, as you know, the price of almost everything has increased significantly over the past few years. In order for us to continue helping people reach their educational and workforce goals, we need to increase our towns’ contributions to something closer to what other adult education programs receive from their local communities. Out of the ten adult education programs in our regional HUB (HUB #7), the local contributions range from 60.56% (Camden/Rockport) to 78.69% (Boothbay Harbor). Our Central Lincoln County program receives only 33.60% in local contributions from our AOS93 towns. Clearly, we lag behind our adult education counterparts by a significant amount when it comes to local funding. Thankfully, donations from the Burns Family Foundation have enabled us to keep our doors open throughout this pandemic. However, we need to have a more stable and predictable source of income moving forward. I sincerely hope you will vote to support us when it is time to cast your ballot/raise your hand at the annual Town Meeting.

We are beyond grateful to our AOS93 communities for all of the support we have received over the years and hope it will continue. We are your *Learning for Work & Life* team and we are here to help make dreams come true!

Respectfully submitted,
PAMELA J. SPERRY, Director,
CLC Adult & Community Education

Lincoln Academy

To the Residents of Damariscotta,

Thank you for your continuing support of Lincoln Academy, an independent school serving students from Midcoast towns since our founding in 1801. The school is thriving thanks to our supportive community, vibrant and diverse student body, and hardworking faculty and staff. After more than two years of pandemic adjustments, we are back to a full schedule of academics and extracurricular programming in the 2022-23 school year.

Here is a quick “by the numbers” look at Lincoln Academy in the 2022-23 academic year:

Current Enrollment: 582 Students from 20 Towns and 15 Countries

- 35% of LA students qualified for free & reduced lunch
- 21% of current juniors and seniors attend vocational programming at BRCTC
- 20% of LA students take one or more AP classes during their years at LA
- 33% of LA students play at least one sport
- 23% participate in band, choir, and/or theater programs

Enrollment: 2022-23 school year enrollment has been strong thanks to large ninth and tenth grade classes. Next year’s incoming class so far looks smaller than the graduating class, but we anticipate total enrollment to remain consistent. The residential program continues to grow, and we expect to have over 50 international and domestic students in the dorm next year.

Academics: Lincoln Academy offers 135 classes, including 42 STEM classes, 30 Performing and Visual Arts classes, 30 Advanced Placement (AP) and honors classes, and 11 vocational certificate programs through the Bath Regional Career and Technical Center (BRCTC).

Athletics: In 2022 LA sports teams found significant success: The girls tennis team won their third State title in four seasons. The boys soccer team and both boys and girls cross country teams won KVAC championships, the girls cross country for the second year in a row. Many individual athletes also won accolades and broke school records in wrestling (one new state champion!), swim, golf, and track and field.

Performing Arts: While performing arts programs were particularly hard-hit by pandemic restrictions, LA’s award-winning programs have bounced back this year. The theater program staged seven sold-out performances of *Les Misérables* in the fall, and 14 musicians (including band, choir, jazz, and orchestra) qualified for All-State music festivals and 29 qualified for District Honors music festivals.

Of the 125 graduates in the class of 2022:

- 62 enrolled in 4-year colleges
- 21 enrolled in 2-year colleges
- 37 entered the workforce
- 5 entered the military

Two members of the class were National Merit Semifinalists and 17 were AP Scholars. Graduates were awarded over \$350,000 in scholarships through Lincoln Academy, local, statewide, and national foundations.

Faculty Credentials

- 57% of Lincoln Academy faculty have their Master’s or other advanced degree
- 5 faculty members have gone beyond their state certification to become National Teacher Certified Teachers

Career Preparation

- The First Annual Peter J. Benner Job Fair in spring 2022 hosted 19 local businesses with immediate openings for employment. Some students were hired on the spot! The second annual Job Fair is planned for April 5, 2023.
- A new weekly Career Exploration Series is currently underway, bringing professionals to campus to meet with students and discuss a wide variety of career paths.
- The online **Jobs Board** connected dozens of students and recent graduates with summer and year-round jobs at local businesses and organizations.

2022-23 Per-pupil tuition (set by the state, paid by towns)

Tuition Rate	\$12,558.90
Insured Value (added to tuition for facilities upkeep)	<u>\$753.53</u>
Total (Maximum allowable tuition/MAT)	\$13,312.43

Accreditation: Lincoln Academy is accredited by the Maine Department of Education and the New England Association of Schools and Colleges (NEASC). The comprehensive accreditation process takes place every ten years, most recently in 2015. The school will embark on the next round of accreditation in 2023-24.

Please join us on the historic Lincoln Academy campus this year for an athletic event, concert, theater performance, or Commencement on June 2, 2023 at 4 pm. You can find more information and a calendar of upcoming events on our website, lincolnacademy.org.

JEFFREY S. BURROUGHS,
Head of School

6 year totals for town of:	Graduates	M/F	Students with an IEP	Students with a 504	BRCTC Students	AP Students
Damariscotta	109	51/58	17.0%	25%	26%	42%

IEP: Individualized Education Plan. Ensures children with disabilities identified under the law receive specialized instruction and related services.

504 Plan: Based on Section 504 of the Rehabilitation Act. A plan for students with disabilities who do not require specialized instruction but need the assurance that they will receive equal access to public education and services.

Planning & Development Department

Greetings,

While George and I started with the Town just after fiscal year 2022, we have been building upon work done by previous staff in that time period. In 2022, the Selectboard appointed a Comprehensive Plan Steering Committee and initial discussion began regarding the work plan to draft a new plan (this is intended to be adopted in 2024).

From July 1, 2021 to June 30, 2022, the Planning Board reviewed and approved eight applications, including more than 4,000 square feet of new medical or commercial square footage (3,000 square feet of this was additions at the Lincoln Health campus) as well as a new 4.95-megawatt solar array located on the east side of Route 1 on the Damariscotta/Nobleboro town line, which intends to start construction in late 2023. This was the first project to be reviewed under the Solar Energy Systems Ordinance adopted in June of 2021.

The Planning Board also reviewed and provided recommendations related to a variety of amendments to the Medical and Adult-Use Marijuana Licensing Ordinances, as well as the Land Use Ordinance, including adoption of limits and performance standards related to Formula Businesses, expanded provisions for Planned Unit Developments (housing developments such as cottage courts or other similar clustered developments), and updated land uses and associated definitions.

During fiscal year 2022, the previous Code Enforcement Officer reviewed 37 plumbing permits and 67 building permits, including 3 new housing units.

I started with the Town in July of 2022 and have been working with the Planning Board on updating the development review process to be more efficient and transparent for applicants, neighbors, and other town departments. This included drafting revised Planning Board By-Laws, new application forms, and a wholesale update to our website, including a Resources for Applicants page with flowcharts outlining the Planning Board process. This focus on customer service has been especially important as the Planning Board is busier than ever before, reviewing more applications in the first 6 months of FY23 than in the whole of FY22. The amendments to the Land Use, Site Plan Review and Subdivision Ordinances that were adopted at a Special Town Meeting in February are in the name of increased efficiency and transparency for all stakeholders involved in the development review process.

I like to say that municipal Planners wear three different hats: the current planning hat, which focuses on permitting and development review as I described above; the policy analysis hat, which is focused on drafting Ordinance amendments and providing sound recommendations to decisionmakers (such as the Planning Board, Selectboard, and you!) backed up by data; and the long-range planning hat, which is focused on community conversations to understand what kind of place Damariscotta should be in the future, what changes to the community are anticipated, and making recommendations on what we should do about those changes.

Speaking of long-range planning, the Comprehensive Plan Update is in full-swing, with an anticipated adoption date of summer 2024. We hope you will join us in community conversations throughout the coming year to help us produce a record memorializing decisions made and actions committed to during the planning process. The Comprehensive Plan is especially important because it will guide policy decisions and capital investments in the community for at least the next 10 years. Check out the project website at damariscottacomprehensiveplan.mysocialpinpoint.com/home to stay up to date.

George Chase recently joined the Department in November of 2022 as our new Code Enforcement Officer and has been furthering the goal of providing exceptional customer service and transparency in our operations by increasing his presence in the community and making connections with area contractors. If you have a project going on, you'll usually see him on site a number of times making his required inspections or just answering questions!

Finally, if you have any questions please check out our new and improved page on the Town's website (www.damariscottme.com/planning-department), or feel free to stop by the office during our office hours.

Respectfully submitted,
ISABELLE V. OECHSLIE,
Town Planner

Town Manager's Budget Message

Dear Select Board and Budget Committee Members,

The past eight months as the Town Manager has afforded me the opportunity to learn a great deal about the town and the needs of the staff. When creating a municipal budget, it is important to provide the staff the resources needed to offer the services the community desires. With our ability to provide the services, there are requirements from the federal/state government, insurance companies, and locally adopted ordinances/policies that create minimum standards that we have to adhere to. While I am still getting to know the community, it is primarily with the minimum standards and the Select Board's previous work plans in mind that I provide you with my FY 2024 municipal budget proposal.

Some of the major changes of the overall budget include:

- Operating Budget Expenditures: \$281,086.55 (9.40%) increase
- Capital Reserve Allocation: \$114,400.00 (26.97%) increase
- Revenue: -\$110,825.00 (-7.77%) decrease
- Local Assessment: Unknown, anticipated increase of base values 10-15%

Budget Review Schedule

This year, I had proposed that the initial budget presentation happen as a joint effort between the Select Board and the Budget Committee. This would allow staff to present once and for the members of both boards to receive the same information. From there, the respective board/committee is able to review in greater detail with the Town Manager before recommending a final amount. The tentative schedule for the remainder of the FY 24 review schedule is as follows:

- March 1: Budget Presentation I
- March 8: Budget Presentation II
- March 15: Select Board Review/Recommendations
- March 20: Budget Committee Review Select Board Recommendations
- March 22: Additional Select Board Budget Review Workshop (if necessary)
- March 27: Additional Budget Committee Review, if necessary
- April 5: Select Board Final Budget Review, Draft Annual Town Meeting Warrant
- April 19: Approve Annual Town Meeting Warrant

Overview

This budget reflects the programs, services, and service levels that I believe meet the expectations of our residents and staff. At the core of the increase expenditures you will find personnel expenses are up which are reflective of an economy that has seen unprecedented cost-of-living increases. You will also see my recommendations to invest in staff training, equipment maintenance, and road improvements.

Just as expenditures are a big part of understanding the budget process, so are the revenues. This year, you will see I am projecting revenues to be down \$110,825.00. This decrease in revenue is largely driven by the decrease in the utilization of the undesignated fund balance (UFB). In FY 23 we appropriated \$200,000, however, it appears that we had less than \$100,000 unspent from FY 22. As the UFB is only funded by unspent funds from the previous fiscal year, this is typically an unsustainable "revenue source" unless we are continually overbudgeting.

While my recommendation reflects what I believe we need to fund to meet the expectations I have heard, I expect the budget process to be one that moves beyond the (rightful) reaction to an increase in a dollar amount and have a conversation about the service and work products your town staff will be offering/completing for the residents of Damariscotta.

General Government

This bucket of our operations covers three major departments as well as the municipal building and the solid waste contract. The overall increase for general government is \$76,085 or 8.03%.

- o Administration shows a \$17,764 increase, of which \$13,133 can be attributed to a wage increase.
- o The Assessing budget projects a decrease of nearly \$30,000 and is driven almost entirely by the decrease in hours as one day per week seems to be sufficient at this time.
- o The Planning/Development budget appears to be up almost \$76,000, but this is largely reflective of the full cost of the town planner. I have included offsetting revenue that would be consistent with the current inter-local agreement we have with Newcastle.
- o The Solid Waste contract budget is projecting an \$8,648 increase as we estimate the increase their 2024 budget amount.
- o The remainder of the general government expenses net an increase of \$3,113 as we budget for increased utility costs at the municipal building and cleaning service costs.

Police Department

The increase for the Police Department is proposed to be \$78,743 of which 72% (\$56,751) is directly related to the wage increases driven by contracts. Another \$12,000 is to account for the health insurance cost should staffing change during the year or an officer change their insurance status to more than employee-only coverage.

Public Safety

This major departments/expense items within the public safety services includes the Fire Department, CLC Ambulance service costs, and Fire Hydrants. The budget for Public Safety in FY 24 is projecting a decrease of \$58,000+ which is almost entirely attributed to the change in assessment formula for the CLC Ambulance service. With the change, Damariscotta's assessment decreases by \$62,165 and with a \$4,500+ increase in the Fire Department expenditures the net impact is \$58,096.

Public Works

Responsible for the largest percentage of the \$281,000+ increase to this year's operating budget is the Public Works Services. My recommendation for the Highway Department would include a \$178,000+ increase with the Cemetery budget increasing by \$6,700, mostly for the new mowing contract. Summarizing the increases my recommendation for the Highway Department, I was focusing on what is needed to complete routine tasks and road improvements safely and efficiently. With a two-person crew, there are many tasks that we are not staffed or equipped to complete. Key increases include:

- o Highway Equipment – as the equipment ages, more parts are needed to maintain these in working order. This also includes accounts for an increase in sweeper parts as I anticipate we will be using those attachments more. Sweeping includes the downtown area, fall fog line/shoulder clean-up, and the usual spring clean-up around town.
- o Vehicle Repairs are also recommended to increase. Based on the hours of use on the wheel loader, we should be completing two annual services and we have only been allowing for one. We need to keep this machine in good working order as it is our only workhorse.
- o The General Maintenance line is up \$6,000 to account for necessary highway maintenance, like shoulder stabilization, drainage repairs/improvements, and the replacement of benches/tables.

- o Line striping is over \$8,000 more as I plan to contract out the majority of the line work. We can take care of some of the special stencils in the parking lot, like for boater parking and the crosswalk stencils (“Stop, Wait, Wave”). This is based on the unit prices from last year’s invoice, but I am waiting for a regional bid result and am hoping it will be comparable.
- o Over \$5,000 would be invested in the Heater Road facility for necessary lighting upgrades as well as building maintenance.
- o By far the largest share of the increase is attributed to the contracted services.
 - o Nearly \$60,000 estimated to replace culverts, complete ditch work, as well as some of the routine maintenance tasks that require specialized services.
 - o Over \$65,000 is attributed to an increase in the snow removal contracts per the updated agreement approved in November. This does include fuel and salt escalator/de-escalators with I estimated \$10,000. This is only triggered if diesel fuel is over \$5.90 a gallon and if the per ton cost of salt increases. Any decreases in those two items from this year’s base amount will net a credit for the contracted services.
 - o Another \$6,500 is estimated to replace a catch basin on Water St that is not included in the parking lot project. Staff have identified deficiencies with the basin and believe it may be failing.
 - o Finally, I am proposing an increase to the tree work budget to allow for work to be completed on various town ways. I am proposing that we look to perform the work on Lessner Road, Rocky Run, and Standpipe Rd.

Community Betterment/Services

There is a minor decrease proposed in my budget recommendation, however, this is largely driven by community/non-profit funding requests. The date to submit these available into April. Should the board and committee determine that they’d like to establish a limit to what may be available, we can look to update the policy and give a notice for next year’s budget process.

Debt Services

There are no changes to the debt service payments for FY 24. We are still working to pay off the loans for the streetlight upgrades and the bond for road improvements.

Capital Reserve

I have included the summary overview for the Capital Reserve request. This will be accompanied by a more detailed explanation at a later date as I finalize the document. The increase of \$114,000 is what I believe we should increase our contributions to IF we are going to get ahead of some of our known expenses without taking out loans. Some reserve accounts have been better planned than others and I anticipate completing a Capital Improvement Plan for the board this summer that takes a longer and more comprehensive look at our major capital needs.

With this overview, I encourage you to dive deeper into the proposed expenses and share your thoughts about the services and work products we can or want to complete. I know this is a big increase being proposed, but again, this is meant to encourage a discussion around priorities and acknowledging what we can accomplish and what will have to wait. I look forward to embarking on this process with you and will also make notes on any improvements we can make to next year’s process.

Thank you!
ANDREW DORR

Town of Damariscotta
Warrant for Fiscal Year 2024
Annual Town Meeting
For Period July 1, 2023 to June 30, 2024

LINCOLN, SS

STATE OF MAINE

TO: Jason Warlick, Constable for the Town of Damariscotta, in the County of Lincoln.

GREETINGS:

In the name of the State of Maine, you are hereby required to notify and warn the voters of the Town of Damariscotta, in said County, qualified by law to vote in Town Affairs, to assemble at the Damariscotta Municipal Building, 21 School Street in said Town, on Tuesday, the 13th day of June, A.D. 2023 at 8:00 A.M. then and there to act on Articles 1 through 9.

The polls for voting on Articles 2 through 9 will be open at 8:00 A.M. and will close at 8:00 P.M.

The adjourned meeting to act on Articles 10 through 53 in the Warrant will be resumed at the Great Salt Bay Community School, 559 Main Street in said Town on Wednesday the 14th of June, A.D. 2023 at 6 P.M.

SECRET BALLOT ARTICLES 1-9

- ARTICLE 1. To choose a Moderator to preside at said meeting. (Note: The moderator is nominated from the floor.)
- ARTICLE 2. To elect by secret ballot in accordance with the vote of the Town, the following officers:
- Two (2) Select Board/Assessors/Overseers of the Poor (Three-year terms)**
One (1) School Committee Member (Three-year term)
One (1) Sanitary District Trustee (Three-year term)
- ARTICLE 3. To see if the Town will vote to amend the Cemetery Ordinance.
This update will identify Chapman-McAllister Cemetery and Knowlton-Russ Cemetery as cemeteries to be overseen and maintained by the Cemetery Trustees. This update also notes the next mandatory review will be due in 2028.
A copy of this proposed amended ordinance is on file with the Town Clerk and posted with this warrant.
- ARTICLE 4. To see if the Town of Damariscotta will vote to raise and/or appropriate the sum of **\$1,589** to help defray the costs of **New Hope Midcoast**, and to act thereon.
This provider agency has submitted a petition requesting the town provide a contribution through the town budget per the Provider Agency Policy adopted by the Select Board.

- ARTICLE 5. To see if the Town will vote to raise and/or appropriate the sum of **\$7,500** for the **Damariscotta Historical Society**.
This provider agency has submitted a petition requesting the town provide a contribution through the town budget per the Provider Agency Policy adopted by the Select Board.
- ARTICLE 6. To see if the Town will vote to raise and/or appropriate the sum of **\$2,200** for the provider agency **Healthy Kids**.
This provider agency has submitted a petition requesting the town provide a contribution through the town budget per the Provider Agency Policy adopted by the Select Board.
- ARTICLE 7. To see if the Town will vote to raise and/or appropriate the sum of **\$4,820** for the provider agency **Spectrum Generations**.
This provider agency has submitted a petition requesting the town provide a contribution through the town budget per the Provider Agency Policy adopted by the Select Board.
- ARTICLE 8. To see if the Town will vote to raise and/or appropriate the sum of **\$2,000** for the provider agency **Coastal Kids Preschool**.
This provider agency has submitted a petition requesting the town provide a contribution through the town budget per the Provider Agency Policy adopted by the Select Board.
- ARTICLE 9. To see if the Town will vote to raise and/or appropriate the sum of **\$5,000** for the provider agency **Healthy Roots**.
This provider agency has submitted a petition requesting the town provide a contribution through the town budget per the Provider Agency Policy adopted by the Select Board.

OPEN TOWN MEETING ARTICLES 10-53

Articles 10 through 53 will be presented at the Open Town Meeting held on Wednesday, June 14th, at 6:00 PM at the Great Salt Bay Community School.

ARTICLE 10. To see what sum the Town will vote to raise and appropriate for **General Government**:

	Budget Committee	Select Board
Administration	\$544,095	\$548,845
Assessing	\$40,825	\$40,825
Planning/Development	\$166,346	\$167,546
Solid Waste	\$149,050	\$149,050
Municipal Building	\$62,060	\$62,060
Contingency	\$18,000	\$18,000
Legal	\$15,000	\$15,000
Insurance	\$17,345	\$17,345
General Assistance	\$6,500	\$6,500

Budget Committee Recommend: \$1,019,221

Select Board Recommend: \$1,025,171

ARTICLE 11. To see what sum the Town will vote to raise and appropriate for the **Police Department**:
Budget Committee Recommend: \$803,762
Select Board Recommend: \$797,562

ARTICLE 12. To see what sum the Town will vote to raise and appropriate for **Public Safety**.

	Budget Committee	Select Board
Animal Control	\$6,800	\$6,800
Fire Department	\$161,828	\$161,828
Emergency Management	\$2,610	\$2,610
Hydrants	\$157,103	\$157,103
Street Lights	\$5,500	\$5,500
Traffic Lights	\$2,200	\$2,200
CLC Ambulance	\$90,760	\$90,760

Budget Committee Recommend: \$426,801
Select Board Recommend: \$426,801

ARTICLE 13. To see what sum the Town will vote to raise and appropriate for **Public Works**:

	Budget Committee	Select Board
Highway Department	\$637,195	\$630,195
Cemetery	\$55,180	\$55,180
Biscay Beach	\$1,200	\$1,200

Budget Committee Recommend: \$693,575
Select Board Recommend: \$686,575

ARTICLE 14. To see if the Town will vote to raise and appropriate the sum of \$3,000 for **Community Services, Recreation, and Holiday Funds**:

Budget Committee Recommend: \$3,000
Select Board Recommend: \$3,000

ARTICLE 15. To see what sum the Town will vote to raise and appropriate for support of the annual operation of **Skidompha Public Library** as the public library for the citizens of Damariscotta:

Budget Committee Recommend: \$33,815
Select Board Recommend: \$33,815

ARTICLE 16. To see what sum the Town will vote to raise and appropriate to support **Lincoln County Television**:

Budget Committee Recommend: \$19,000
Select Board Recommend: \$19,000

ARTICLE 17. To see what sum the Town will vote to raise and appropriate for **DEBT SERVICE**:

Bond Issue for Road and Sidewalk Improvements: \$191,133; Matures 10/36
 Loan for Street Light Purchase and LED Conversion \$10,842; Matures 10/25

Budget Committee Recommend: \$201,975
Select Board Recommend: \$201,975

- ARTICLE 18. To see what sum the Town will vote to raise and appropriate to the **Municipal Building Reserve**:
Budget Committee Recommend: \$25,000
Select Board Recommend: \$25,000
- ARTICLE 19. To see what sum the Town will vote to raise and appropriate to the **Fire Station Reserve**:
Budget Committee Recommend: \$87,500
Select Board Recommend: \$87,500
- ARTICLE 20. To see if the Town will expand the purpose of the **Sand/Salt Shed Reserve** to include the acquisition, maintenance, and construction of all highway facilities and to rename the reserve the **Highway Facilities Reserve**.
Rather than creating additional reserve funds *the estimated balance as of April 1st is \$20,859.*
- ARTICLE 21. To see what sum the Town will vote to raise and appropriate to the **Highway Facilities Reserve**:
Budget Committee Recommend: \$30,000
Select Board Recommend: \$25,000
- ARTICLE 22. To see what sum the Town will vote to raise and appropriate to the **Fire Truck Reserve**:
Budget Committee Recommend: \$80,000
Select Board Recommend: \$80,000
- ARTICLE 23. To see what sum the Town will vote to raise and appropriate to the **Fire Equipment Reserve**:
Budget Committee Recommend: \$14,000
Select Board Recommend: \$14,000
- ARTICLE 24. To see if the Town will expand the purpose of the Police Vehicle Reserve to support the police department's overall capital needs and to rename the reserve the Police Department Reserve.
The estimated balance as of April 1st is \$20,518.
- ARTICLE 25. To see what sum the Town will vote to raise and appropriate to the **Police Department Reserve**:
Budget Committee Recommend: \$30,000
Select Board Recommend: \$30,000
- ARTICLE 26. To see what sum the Town will vote to raise and appropriate to the **Highway Truck Reserve**:
Budget Committee Recommend: \$20,000
Select Board Recommend: \$15,000
- ARTICLE 27. To see what sum the Town will vote to raise and appropriate to the **Highway Equipment Reserve**:
Budget Committee Recommend: \$15,000
Select Board Recommend: \$10,000
- ARTICLE 28. To see what sum the Town will vote to raise and appropriate to the **Sidewalk Reserve**:
Budget Committee Recommend: \$50,000
Select Board Recommend: \$40,000

- ARTICLE 29. To see what sum the Town will vote to raise and appropriate to the **Paving, Drainage, and Maintenance Reserve:**
Budget Committee Recommend: \$125,000
Select Board Recommend: \$125,000
- ARTICLE 30. To see what sum the Town will vote to raise and appropriate to the **Technology Reserve:**
Budget Committee Recommend: \$17,000
Select Board Recommend: \$17,000
- ARTICLE 31. To see what sum the Town will vote to raise and appropriate to the **Comprehensive Plan Reserve:**
Budget Committee Recommend: \$5,000
Select Board Recommend: \$5,000
- ARTICLE 32. To see what sum the Town will vote to raise and appropriate to the **Cemetery Reserve:**
Budget Committee Recommend: \$12,500
Select Board Recommend: \$12,500
- ARTICLE 33. To see what sum the Town will vote to raise and appropriate to the **Landfill Reserve:**
Budget Committee Recommend: \$4,000
Select Board Recommend: \$4,000
- ARTICLE 34. To see what sum the Town will vote to raise and appropriate to the **Property Revaluation Reserve:**
Budget Committee Recommend: \$20,000
Select Board Recommend: \$20,000
- ARTICLE 35. To see if the Town will vote to appropriate **\$20,000** from the **Mr. and Mrs. Edward E. Philbrook Trust Fund.**
These funds are to support the worthy poor in the Town of Damariscotta as indicated by the grantors.
Select Board Recommend: \$20,000
- ARTICLE 36. To see if the Town will vote to raise and appropriate \$10,950 for **Adult Education:**
Budget Committee Recommend: \$10,950
Select Board Recommend: \$10,950
- ARTICLE 37. To see if the Town will vote to raise and appropriate \$552,599 for the **Lincoln County Tax Assessment:**
Budget Committee Recommend: \$552,599
Select Board Recommend: \$552,599

ARTICLE 38. To see if the Town will vote to appropriate **\$726,800** from **Estimated Revenues** to be applied to reduce the FY 2024 Tax Commitment.

	Budget Committee	Select Board
Administration	\$591,600	\$591,600
Planning & Development	\$105,100	\$105,100
Police	\$9,100	\$9,100
State Reimbursements*	\$21,000	\$21,000

**State reimbursements in this article do not reflect the reimbursement programs that are included on the Tax Rate Calculation form that is completed by the Assessors. The reimbursements on that form include BETE, Homestead, and State Revenue Sharing.*

Budget Committee Recommend: \$726,800

Select Board Recommend: \$726,800

ARTICLE 39. To see if the Town will vote to appropriate \$20,500, or any amount as received from the State of Maine Local Road Assistance Program (LRAP), to reduce the FY 2024 Tax Commitment.

ARTICLE 40. To see if the Town will vote to appropriate \$150,000 from the Undesignated Fund Balance to be applied to reduce the FY 2024 Tax Commitment:

Budget Committee Recommend: \$ 75,000

Select Board Recommend: \$150,000

ARTICLE 41. To elect one Cemetery Trustee for a three-year term.

ARTICLE 42. To elect three Budget Committee members for three-year terms, one Budget Committee member for a one-year term, one Alternate Committee member for a three-year term and one Alternate Committee member for one-year term.

Select Board Nominates:

Karen O’Bryan, Constance Magistrelli, and Max Johnstone for three-year terms;

Gary Rosenthal for a one-year term;

_____ **for the Alternate member three-year term;**

_____ **for the Alternate member one-year term.**

ARTICLE 43. To see if the Town will vote to authorize the Select Board to spend funds from various reserve funds as they deem necessary in accordance with the capital improvement program.

ARTICLE 44. To see if the Town will vote to authorize the Select Board to accept gifts of money, bequests, apply for and accept State and Federal Grants, and grants from non-profit organizations on behalf of the Town for municipal purposes, including, when necessary, the authority to authorize the signing of grant contracts, accept the conditions that accompany gifts of money, bequests, and grant funds, and to appropriate and expend gifts of money, bequests, and grant funds for the authorized purposes.


- ARTICLE 45. To see if the Town will vote to authorize the Select Board to enter into multi-year contracts (not to exceed 10 years) for the lease or purchase of goods and services and the lease of real property or buildings, when they deem it in the best financial interest of the Town?
- ARTICLE 46. To see if the Town will vote to authorize the Select Board to set the date, hour, and place for the next Annual Town Meeting.
- ARTICLE 47. To see if the Town will vote to authorize the Select Board to dispose of Town-owned personal property under such terms and conditions as they deem advisable and to appropriate the proceeds of any sale of said items to an existing operating or capital reserve account.
- ARTICLE 48. To see if the Town will vote to re-appropriate money from the sale of Town owned vehicles to the respective departmental reserve accounts.
- ARTICLE 49. To see if the Town will vote to set a date when taxes shall be paid, and if so, what rate of interest shall be charged on taxes unpaid after said date. (Maximum allowable rate is 8.00 percent.)
Select Board Recommend Due Dates of October 2, 2023 and April 1, 2024 and an interest rate of 8%.
- ARTICLE 50. To see if the Town will vote to authorize the Tax Collector to offer a 2024 Tax Club Plan to taxpayers who enroll no later than July 29, 2023; who pay the total amount of 2024 taxes by monthly payments from July 1, 2023 to April 30, 2024; who abide by the requirements of said plan; who shall receive from the Town, in return for such payments, full credit for such taxes paid without incurring any charge of interest. To be eligible for the Tax Club all 2023 taxes must be paid in full.
- ARTICLE 51. To see if the Town will vote to authorize the Tax Collector to accept prepayments of taxes not yet committed, and to pay interest at a rate of 0% (zero) as a courtesy to taxpayers who wish to prepay some or all of their uncommitted taxes.
- ARTICLE 52. To see if the Town will vote to set the interest rate at 4% (percent) to be paid by the Town on prepaid abated taxes pursuant to 36 M.R.S.A § 506-A.
"A taxpayer who pays an amount in excess of that finally assessed must be repaid the amount of the overpayment plus interest from the date of overpayment at a rate to be established by the municipality. The rate of interest may not exceed the interest rate established by the municipality for delinquent taxes nor may it be less than that rate reduced by 4 percentage points. If a municipality fails to establish a rate of interest for overpayments of taxes, it shall pay interest at the rate it has established for delinquent taxes."

ARTICLE 53. To see if the Town will vote to authorize the Select Board, on behalf of the Town, to sell and dispose of any real estate acquired by the Town for non-payment of taxes thereon on such terms as they deem advisable and to execute quit-claim deeds thereon, provided the Select Board give three consecutive weeks' notice of their intentions to make such a sale through public advertisement in a local newspaper, except that the Municipal Officers shall use the special sale process required by 36 M.R.S. § 943-C for qualifying homestead property if they choose to sell it to anyone other than the former owner(s). The property may be sold back to the original owner for all taxes due, plus interest and all costs, without the advertisement requirement.

Given under our hands at said Damariscotta, Maine this 19th day of April, A.D., 2023

Select Board
Town of Damariscotta

Louis F. Abbotoni



Tom Anderson




Daryl Fraser, Chair



Andrea Keushguerian



Joshua Pinkham

Attest:  Town Clerk



Proven Expertise & Integrity

April 12, 2023

Selectboard
Town of Damariscotta
21 School Street
Damariscotta, Maine 04543

We have audited the financial statements of the governmental activities, each major fund and the aggregate remaining fund information of the Town of Damariscotta, Maine for the year ended June 30, 2022. Professional standards require that we provide you with information about our responsibilities under generally accepted auditing standards (and, if applicable, *Government Auditing Standards* and the Uniform Guidance), as well as certain information related to the planned scope and timing of our audit. We have communicated such information in our letter to you dated April 4, 2022. Professional standards also require that we communicate to you the following information related to our audit.

Significant Audit Findings

Qualitative Aspects of Accounting Practices

Management is responsible for the selection and use of appropriate accounting policies. The significant accounting policies used by the Town of Damariscotta, Maine are described in Note 1 of Notes to Financial Statements. All significant transactions have been recognized in the financial statements in the proper period.

As described in Note 1 of Notes to Financial Statements, the Town of Damariscotta, Maine changed accounting policies related to Governmental Accounting Standards Board (GASB Statement) No. 87, "Leases", GASB Statement No. 89, "Accounting for Interest Cost Incurred Before the End of a Construction Period", GASB Statement No. 91, "Conduit Debt Obligations", GASB Statement No. 92, "Omnibus 2020", GASB Statement No. 93, "Replacement of Interbank Offered Rates (paragraphs 13-14)" and GASB Statement No. 97, "Certain Component Unit Criteria and Accounting and Financial Reporting for Internal Revenue code Section 457 Deferred Compensation Plans" in 2022. There was no impact in the financial statements based on the cumulative effect of these accounting changes.

Accounting estimates are an integral part of the financial statements prepared by management and are based on management's knowledge and experience about past and current events and assumptions about future events. Certain accounting estimates are particularly sensitive because of their significance to the financial statements and because of the possibility that future events affecting them may differ significantly from those expected. The most sensitive estimates affecting the governmental activities, each major fund and the aggregate remaining fund information of the Town of Damariscotta, Maine's financial statements were:

- Fair value of investments
- Depreciation expense which is based on the estimated useful lives of capital assets
- Pension and OPEB related assets, liabilities and revenues/expenses which are based on actuarial valuations
- Accrued compensated absences
- Deferred property tax revenues

Management's process for determining the above estimates is based on firm concepts and reasonable assumptions of both historical and future events. We evaluated the key factors and assumptions used to develop the estimates in determining that they are reasonable in relation to the financial statements taken as a whole.

Certain financial statement disclosures are particularly sensitive because of their significance to financial statement users. The most sensitive disclosures affecting the financial statements are reflected in the deposits and investments, capital assets and other long-term obligations footnotes.

The financial statement disclosures are neutral, consistent and clear.

Difficulties Encountered in Performing the Audit

We encountered no significant difficulties in dealing with management in performing and completing our audit.

Corrected and Uncorrected Misstatements

Professional standards require us to accumulate all known and likely misstatements identified during the audit, other than those that are clearly trivial and communicate them to the appropriate level of management. A schedule of any uncorrected misstatements has been presented to management with the management representation letter. We identified and proposed adjustments of misstatements as a result of audit procedures that were material, either individually or in the aggregate, to each opinion unit's financial statements taken as a whole.

Disagreements with Management

For purposes of this letter, a disagreement with management is a financial accounting, reporting or auditing matter, whether or not resolved to our satisfaction, that could be significant to the financial statements or the auditor's report. We are pleased to report that no such disagreements arose during the course of our audit.

Management Representations

We have requested certain representations from management that are included in the management representation letter dated March 27, 2023.

Management Consultations with Other Independent Accountants

In some cases, management may decide to consult with other accountants about auditing and accounting matters, similar to obtaining a “second opinion” on certain situations. If a consultation involves application of an accounting principle to the Town of Damariscotta, Maine’s financial statements or a determination of the type of auditor’s opinion that may be expressed on those statements, our professional standards require the consulting accountant to check with us to determine that the consultant has all the relevant facts. To our knowledge, there were no such consultations with other accountants.

Other Audit Findings or Issues

We generally discuss a variety of matters, including the application of accounting principles and auditing standards, with management each year prior to retention as the Town of Damariscotta, Maine’s auditors. However, these discussions occurred in the normal course of our professional relationship and our responses were not a condition to our retention.

However, we noted certain other matters that we reported to management of the Town of Damariscotta, Maine in a separate letter dated March 27, 2023.

Other Matters

We applied certain limited procedures to the Budgetary Comparison Schedule - Budgetary Basis - Budget and Actual - General Fund, Budgetary Comparison Schedule - Budgetary Basis - Budget and Actual - Education Fund, Schedule of Proportionate Share of the Net Pension Liability, Schedule of Contributions - Pensions, Schedule of Changes in Net OPEB Liability, Schedule of Changes in Net OPEB Liability and Related Ratios, Schedule of Proportionate Share of the Net OPEB Liability, Schedule of Contributions - OPEB and Notes to Required Supplementary Information, which are required supplementary information (RSI) that supplements the basic financial statements. Our procedures consisted of inquiries of management regarding the methods of preparing the information and comparing the information for consistency with management’s responses to our inquiries, the basic financial statements and other knowledge we obtained during our audit of the basic financial statements. We did not audit the RSI and do not express an opinion or provide any assurance on the RSI.

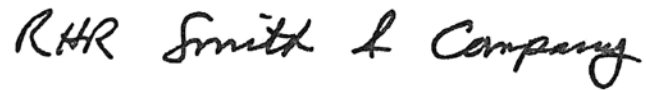
We were engaged to report on the Budgetary Comparison Schedule - Budgetary Basis - Budget and Actual - General Fund Revenues, Schedule of Departmental Operations - General Fund, combining and individual nonmajor fund financial statements, capital asset schedules and schedule of expenditures of federal awards, which accompany the financial statements but are not RSI. With respect to this supplementary information, we made certain inquiries of management and evaluated the form, content and methods of preparing the information to determine that the information complies with accounting principles generally accepted in the United States of America, the method of preparing it has not changed from the prior period and the information is appropriate and complete in relation to our audit of the

financial statements. We compared and reconciled the supplementary information to the underlying accounting records used to prepare the financial statements or to the financial statements themselves.

Restriction on Use

This information is intended solely for the information and use of the Selectboard and management of the Town of Damariscotta, Maine and is not intended to be and should not be, used by anyone other than these specified parties.

Very Best,

A handwritten signature in black ink that reads "RHR Smith & Company". The letters are cursive and fluidly connected.

RHR Smith & Company, CPAs

TOWN OF DAMARISCOTTA, MAINE

BUDGETARY COMPARISON SCHEDULE - BUDGETARY BASIS
 BUDGET AND ACTUAL - GENERAL FUND REVENUES
 FOR THE YEAR ENDED JUNE 30, 2022

	Original Budget	Final Budget	Actual	Variance Positive (Negative)
REVENUES				
General tax revenues:				
Property taxes	\$ 5,462,671	\$ 5,462,671	\$ 5,510,696	\$ 48,025
Supplementals	2,000	2,000	4,759	2,759
Vehicle and boat excise taxes	520,000	520,000	490,758	(29,242)
Intergovernmental revenues:				
State revenue sharing	212,800	212,800	334,895	122,095
Homestead exemption	139,440	139,440	146,905	7,465
Local road assistance	22,000	22,000	21,524	(476)
Veteran's exemption	3,200	3,200	1,934	(1,266)
Tree growth	10,000	10,000	12,380	2,380
BETE reimbursement	29,076	29,076	29,168	92
General assistance	3,750	3,750	-	(3,750)
Other	3,750	3,750	5,733	1,983
Charges for services:				
Accident reports/witness fees	750	750	4,641	3,891
Agent fees	9,350	9,350	11,216	1,866
Clerk fees	2,500	2,500	1,746	(754)
Liquor license fees	-	-	360	360
Dog license fees	600	600	984	384
Permits	41,000	41,000	19,069	(21,931)
Parking fines	5,000	5,000	3,575	(1,425)
All vitals fees	6,500	6,500	5,554	(946)
Planning development fees	1,000	1,000	1,368	368
Fire department	-	-	140	140
Police special details	-	-	293	293
Marijuana applications	20,000	20,000	17,500	(2,500)
Miscellaneous	24,000	24,000	21,794	(2,206)
Investment income:				
Investment income	30,000	30,000	-	(30,000)
Interest/fees on taxes	22,000	22,000	28,429	6,429
Other income:				
Other income	22,000	22,000	(4,124)	(26,124)
Cemetery	-	-	2,100	2,100
Payment in lieu of taxes	5,000	5,000	5,690	690
Reimbursements	-	-	2,676	2,676
Tax lien fees	6,200	6,200	5,484	(716)
Note proceeds	-	-	2,255,000	2,255,000
TOTAL REVENUES	\$ 6,604,587	\$ 6,604,587	\$ 8,942,247	\$ 2,337,660

See accompanying independent auditor's report and notes to financial statements.

SCHEDULE B

TOWN OF DAMARISCOTTA, MAINE

SCHEDULE OF DEPARTMENTAL OPERATIONS - GENERAL FUND
FOR THE YEAR ENDED JUNE 30, 2022

	Original Budget	Budget Adjustments	Final Budget	Actual	Variance Positive (Negative)
General Government:					
Administration/Town Manager	\$ 443,762	\$ -	\$ 443,762	\$ 443,173	\$ 589
Insurance	15,770	-	15,770	13,584	2,186
Assessing	51,696	-	51,696	24,029	27,667
Planning/development	102,083	-	102,083	90,618	11,465
Municipal building	43,770	-	43,770	50,479	(6,709)
Legal fees	15,000	-	15,000	13,642	1,358
	<u>672,081</u>	<u>-</u>	<u>672,081</u>	<u>635,525</u>	<u>36,556</u>
Public Safety:					
Police department	614,313	-	614,313	624,184	(9,871)
Fire department	130,971	-	130,971	140,557	(9,586)
Hydrant rental	151,061	-	151,061	151,054	7
Street lights	6,500	-	6,500	3,452	3,048
Animal control	6,433	-	6,433	5,729	704
Ambulance	76,322	-	76,322	76,322	-
EMA	2,280	-	2,280	1,879	401
LED conversion/purchase	-	-	-	4,071	(4,071)
Traffic lights	3,000	-	3,000	957	2,043
	<u>990,880</u>	<u>-</u>	<u>990,880</u>	<u>1,008,205</u>	<u>(17,325)</u>
Public Works:					
Highway department	444,026	-	444,026	414,394	29,632
Cemetery maintenance	42,785	-	42,785	38,612	4,173
	<u>486,811</u>	<u>-</u>	<u>486,811</u>	<u>453,006</u>	<u>33,805</u>
Solid Waste Disposal:					
Solid waste management	133,765	-	133,765	135,135	(1,370)
	<u>133,765</u>	<u>-</u>	<u>133,765</u>	<u>135,135</u>	<u>(1,370)</u>

SCHEDULE B (CONTINUED)

TOWN OF DAMARISCOTTA, MAINE

SCHEDULE OF DEPARTMENTAL OPERATIONS - GENERAL FUND
FOR THE YEAR ENDED JUNE 30, 2022

	Original Budget	Budget Adjustments	Final Budget	Actual	Variance Positive (Negative)
Social Services:					
Provider Agencies	9,507	-	9,507	9,507	-
	<u>9,507</u>	<u>-</u>	<u>9,507</u>	<u>9,507</u>	<u>-</u>
County Tax	501,832	-	501,832	501,832	-
Education:					
Education	3,152,186	(959,473)	2,192,713	2,115,603	77,110
Adult education	8,350	-	8,350	8,350	-
	<u>3,160,536</u>	<u>(959,473)</u>	<u>2,201,063</u>	<u>2,123,953</u>	<u>77,110</u>
Debt Service:					
Principal	117,588	-	117,588	118,444	(856)
Interest	3,054	-	3,054	3,054	-
	<u>120,642</u>	<u>-</u>	<u>120,642</u>	<u>121,498</u>	<u>(856)</u>
Unclassified:					
Lincoln County TV	11,966	-	11,966	11,966	-
Skidompha public library	33,813	-	33,813	33,813	-
Biscay Beach	450	-	450	940	(490)
Community services	500	-	500	36	464
Overlay	80,799	-	80,799	1,207	79,592
Selectmen contingency	22,000	-	22,000	18,993	3,007
General assistance	5,000	-	5,000	-	5,000
TIF financing plan	6,480	-	6,480	-	6,480
	<u>161,008</u>	<u>-</u>	<u>161,008</u>	<u>66,955</u>	<u>94,053</u>

SCHEDULE B (CONTINUED)

TOWN OF DAMARISCOTTA, MAINE

SCHEDULE OF DEPARTMENTAL OPERATIONS - GENERAL FUND
FOR THE YEAR ENDED JUNE 30, 2022

	Original Budget	Budget Adjustments	Final Budget	Actual	Variance Positive (Negative)
Transfers to Other Funds:					
Municipal building reserve	26,600	-	26,600	26,600	-
Fire station building reserve	55,000	-	55,000	55,000	-
Fire truck	85,000	-	85,000	85,000	-
Fire equipment	4,525	-	4,525	4,525	-
Police vehicle	8,000	-	8,000	8,000	-
Highway truck	8,000	-	8,000	8,000	-
Highway equipment	5,000	-	5,000	5,000	-
Paving fund	225,000	-	225,000	225,000	-
Technology	4,000	-	4,000	4,000	-
Comprehensive plan	2,000	-	2,000	2,000	-
Cemetery	19,400	-	19,400	19,400	-
Landfill	4,000	-	4,000	4,000	-
Town clock	1,000	-	1,000	1,000	-
Property revaluation	20,000	-	20,000	20,000	-
TIF	-	-	-	11,520	(11,520)
Education Fund	-	959,473	959,473	959,473	-
	<u>467,525</u>	<u>959,473</u>	<u>1,426,998</u>	<u>1,438,518</u>	<u>(11,520)</u>
Total Departmental Operations	\$ 6,704,587	\$ -	\$ 6,704,587	\$ 6,494,134	\$ 210,453

See accompanying independent auditor's report and notes to financial statements.

TOWN OF DAMARISCOTTA, MAINE

COMBINING BALANCE SHEET - NONMAJOR GOVERNMENTAL FUNDS
JUNE 30, 2022

	Special Revenue Funds	Capital Projects Funds	Total Nonmajor Governmental Funds
ASSETS			
Accounts receivable (net of allowance for uncollectibles)	\$ 3,967	\$ -	\$ 3,967
Due from other governments	-	7,537	7,537
Due from other funds	218,479	2,502,235	2,720,714
TOTAL ASSETS	\$ 222,446	\$ 2,509,772	\$ 2,732,218
LIABILITIES			
Accounts payable	\$ -	\$ 4,962	\$ 4,962
Due to other funds	21,462	354,572	376,034
TOTAL LIABILITIES	21,462	359,534	380,996
FUND BALANCES (DEFICITS)			
Nonspendable	-	-	-
Restricted	218,092	-	218,092
Committed	-	2,497,273	2,497,273
Assigned	387	-	387
Unassigned	(17,495)	(347,035)	(364,530)
TOTAL FUND BALANCES (DEFICITS)	200,984	2,150,238	2,351,222
TOTAL LIABILITIES AND FUND BALANCES (DEFICITS)	\$ 222,446	\$ 2,509,772	\$ 2,732,218

See accompanying independent auditor's report and notes to financial statements.

SCHEDULE D

TOWN OF DAMARISCOTTA, MAINE

COMBINING SCHEDULE OF REVENUES, EXPENDITURES AND CHANGES IN FUND
BALANCES - NONMAJOR GOVERNMENTAL FUNDS
FOR THE YEAR ENDED JUNE 30, 2022

	Special Revenue Funds	Capital Projects Funds	Total Nonmajor Governmental Funds
REVENUES			
Intergovernmental	\$ 244,821	\$ 975,723	\$ 1,220,544
Miscellaneous	31	-	31
TOTAL REVENUES	<u>244,852</u>	<u>975,723</u>	<u>1,220,575</u>
EXPENDITURES			
Other	128,104	892,622	1,020,726
TOTAL EXPENDITURES	<u>128,104</u>	<u>892,622</u>	<u>1,020,726</u>
EXCESS OF REVENUES OVER (UNDER) EXPENDITURES	<u>116,748</u>	<u>83,101</u>	<u>199,849</u>
OTHER FINANCING SOURCES (USES)			
Transfers in	11,520	467,525	479,045
TOTAL OTHER FINANCING SOURCES (USES)	<u>11,520</u>	<u>467,525</u>	<u>479,045</u>
NET CHANGE IN FUND BALANCES (DEFICITS)	128,268	550,626	678,894
FUND BALANCES (DEFICITS) - JULY 1, RESTATED	<u>72,716</u>	<u>1,599,612</u>	<u>1,672,328</u>
FUND BALANCES (DEFICITS) - JUNE 30	<u>\$ 200,984</u>	<u>\$ 2,150,238</u>	<u>\$ 2,351,222</u>

See accompanying independent auditor's report and notes to financial statements.

U.S. Senator

Dear Friends,

I've often thought that Maine is just one big small town connected by long roads. Well, in the past year or two, those roads have gotten steeper and bumpier as we dealt with an unprecedented pandemic and the resulting economic troubles.

As we faced the historic challenges, something impressive happened. We came together and lent a hand to our neighbors wherever we could to keep things running and spirits high.

Down in Washington, Congress tried to help Maine communities get through this struggle, so that our state would come out stronger. To do that, we put in the work and set some things into motion that are already helping Maine people. That's why you hired us, after all.

The pandemic made something we'd known for a while clear: those roads and networks that connect our big town needed repair, improvements, and expansion – from bridges to broadband. So, while Maine was uniting towards a common purpose, Congress came together to pass the *Bipartisan Infrastructure Law* – legislation that makes generational investments in physical infrastructure, broadband connections, harbors, and the energy grid. These efforts will lay the foundation for Maine's 21st century economy and make sure even the most rural areas aren't left behind.

Over the last two years, as we drove up and down our state, you couldn't help but see storefronts in trouble and prices rising as the economy struggled through a global recession. And again, while you focused your efforts on getting through the difficult times, Congress took meaningful action. We passed the *American Rescue Plan* in 2021, which enabled Governor Mills and the state of Maine to better meet the health and economic difficulties of the pandemic. At a critical moment it expanded healthcare efforts to confront COVID and invested in the state to keep the economy in far better shape than most others nationwide.

Congress didn't stop there. This year, we took even more concrete steps to cut costs, create jobs, and provide more affordable, cleaner energy. The bipartisan *CHIPS Act* will bring home the manufacturing of the technical components known as “chips” that are used in everything these days – from smartphones to microwaves to cars – and in doing so reduce prices and create good American jobs. We also passed the *Inflation Reduction Act (IRA)* to lower healthcare costs, allow Medicare to negotiate drug prices, and cut energy bills with new rebates for things like heat pumps and solar panels.

Beyond these major investments, we also passed vital legislation to improve the day-to-day lives of Maine people and Americans nationwide. On a bipartisan basis, we expanded health care for veterans exposed to toxins, strengthened protections for marriage equality, supported Ukraine as it fought off a bloody Russian invasion, secured our elections and the peaceful transfer of power, and delivered millions in federal investments to projects up and down our state.

So, as Maine worked to get through hard times, Congress took steps to support our state – and we're already starting to see brighter days ahead. I'm proud to have played a small part down here; it's a true privilege to listen to you, work with you, and build a brighter future for all the incredible people up and down the roads that connect our big small town. Mary and I wish you a happy, and safe 2023.

Best Regards,
ANGUS S KING, JR.,
United States Senator

U.S. Senator

Dear Friends:

It is an honor to represent Maine in the U.S. Senate. I am grateful for the trust that Mainers have placed in me and welcome this opportunity to share some key accomplishments for our state.

Last year, I secured more than \$500 million for 285 projects from Aroostook County to York County that will promote job creation, workforce training, and economic development; expand access to health care; improve public safety, infrastructure, and community resources; and protect our environment. To address the crisis of soaring inflation and high energy prices, I led efforts to provide \$2 billion in supplemental funds to the Low-Income Home Energy Assistance Program. In the new Congress that begins in 2023, I expect to be the Vice Chairman of the Appropriations Committee and will continue to champion investments to support Maine's communities and families.

Strengthening our economy and supporting good jobs remain a top priority. Along with the Governor and the rest of the Maine Delegation and the associations representing the lobster industry, I worked to protect our hardworking lobstermen and women by pausing for six years the onerous federal regulations that jeopardize our lobster fishery's very existence. Another ongoing threat to Maine's small businesses is the shortage of workers. That's why I led an effort to push the Administration to nearly double the number of H-2B visas that are critical to our hospitality industry. Additionally, when the Administration proposed to cut the construction of a destroyer to be built by Bath Iron Works, I restored this funding to protect Maine jobs and our national security.

When Maine Veterans' Homes announced last year that it planned to close its facilities in Caribou and Machias, I opposed that decision which would have had such a devastating effect on rural veterans and their families. I am glad that the decision was reversed, and I have secured \$3 million to help with upgrades to these facilities. My *AUTO for Vets Act* also became law, which will help disabled veterans maintain their independence by supporting the purchase of a new adaptive vehicle once a decade.

This past year, Congress demonstrated how effective it can be on behalf of the American people when both parties work together. A few of the bipartisan achievements that I was involved in include the *Respect for Marriage Act*, which will provide certainty to millions of loving couples in same-sex marriages while protecting religious liberties, and the *Electoral Count Reform Act*, which establishes clear guidelines for our system of certifying and counting electoral votes for President and Vice President.

No one works harder than the people of Maine, and I have honored that work ethic by showing up for every vote. During my Senate service, I have cast more than 8,500 consecutive votes, never having missed one.

I remain committed to doing all that I can to address your community's concerns in 2023. If I may be of assistance to you in any way, I encourage you to contact one of my six state offices.

Sincerely,
SUSAN M. COLLINS,
United States Senator

U.S. Representative

Dear Friends,

I hope this letter finds you well. It is my honor and privilege to serve the people of Maine's First District in Washington, DC, and I appreciate the opportunity to share this annual update with you.

This past year, our state faced unprecedented challenges, mirroring the difficulties experienced by communities across the nation. High inflation rates, a rapidly changing climate, aging infrastructure, and increasing energy costs were among the top concerns I heard while home in the district. Keeping these in mind, I was proud to work with my colleagues in the Maine Delegation to pass historic legislation to bring federal dollars back to our communities.

One of the ways we delivered for Mainers was through the passage of the Inflation Reduction Act (IRA) in August. This law provides much-needed assistance to struggling families. With the help of the IRA, Americans will save an average of \$800 per year on health insurance and Medicare beneficiaries will have increased access to medication.

Additionally, the IRA offers billions of dollars to expand rebate programs for Americans who wish to make their homes more energy efficient. Homeowners can now receive up to a 30 percent tax incentive for the cost of home solar installations and a 30 percent incentive when investing in a heat pump. Over the next decade, these rebates will offer Mainers thousands of dollars in savings while decreasing fuel costs for winters to come.

In 2022, Congress also passed meaningful legislation to help create skilled jobs in the construction, manufacturing, and engineering sectors. The Creating Helpful Incentives to Produce Semiconductors (CHIPS) Act will allow the U.S. to advance its leadership in the development of semiconductors used in the manufacturing of computers, cell phones, cars, and numerous other technologies we rely on. By developing this industry at home, we can bolster our national security and lessen our reliance on foreign technology.

As I look toward this Congress, I am excited to work with my colleagues on both sides of the aisle to improve the lives of Maine people. It is critically important that we continue to take action to increase job growth, decrease inflation, take measures to promote our national security and invest in our health care and education systems.

Each year my office receives over 40,000 calls, letters, and emails from Mainers. I recognize the tremendous trust you place in having me represent you in Washington and by sharing your stories, thoughts, and concerns. Please rest assured, I will continue to fight for the interests of Mainers in Congress, and my staff and I will do everything we can to ensure your needs are met.

Sincerely,
CHELLIE PINGREE,
Member of Congress

Governor

Dear Friends:

For four years it has been my privilege to guide our great state, working with the Legislature to keep Maine people safe and put our economy on a path to recovery.

Since the arrival of the COVID-19 vaccines in December 2020, we have worked hard to get as many shots into the arms of Maine people as quickly as possible. Since the COVID-19 vaccine became available, more than a million Maine people have gotten fully vaccinated from COVID-19. It is thanks to them that our state has one of highest vaccination rates and one of the lowest death rates from COVID-19, despite having a much older population than other states. People are coming to Maine because we are one of the safest states in the nation.

Following the recommendations of the Economic Recovery Committee, our economy has not only fully recovered, but has surpassed pre-pandemic projections and unemployment claims have dropped to pre-pandemic levels. And, last year, I was pleased to sign a balanced, bipartisan budget that finally achieves the State's commitment to 55 percent education funding, fully restores revenue sharing, and expands property tax relief for Maine residents.

Maine can be proud of our nation-leading progress, but our work is far from done. Through the Maine Jobs & Recovery Plan, we will continue to address our longstanding workforce shortage, the expansion of broadband, education and job training opportunities, housing, child care, and transportation. Drawing on the hard work and resilience of Maine people, together we will rebuild our economy and rise from this unprecedented challenge a state that is stronger than ever.

In 2022, we focused on our economy, on our climate, on our kids, on keeping people safe and on the health and welfare of all Maine people. We have persevered, and, while challenges remain, we will get through them together. I am proud of the people of Maine, and I am proud to be your Governor.

Thank you,
JANET T. MILLS,
Governor

State Senator

Dear Friends and Residents of Damariscotta,

Thank you for the opportunity to serve as your State Senator. I'm proud to represent our communities in Augusta, and I will work hard to represent us well. I am also happy that lawmakers and the public will return, in person, to the State House.

For the 131st Legislature, Swearing-In Day was Wednesday, December 7, 2022. I'm excited to share that I will serve as Chair of the Joint Standing Committee on Marine Resources. I also have been appointed to serve on the Health Coverage, Insurance, and Financial Services Committee.

This district means a lot to me. This is where I grew up and where I have chosen to raise my own family. I have spent my career as an educator, community advocate, and leader of professional associations working at local, school, district, and state-wide levels to solve problems, support equitable policies, and advocate for children and families. I look forward to putting these skills to work for you.

Please remember that I am a resource for you all year. If you need help contacting a state agency or just want to share a comment or concern, please don't hesitate to reach out. You can email me at Cameron.Reny@legislature.maine.gov or call my legislative office at (207) 287-1515. My cell phone number is (207) 400-9910. Life has never been easy, but it seems harder than usual right now. Please don't be afraid to ask for help. After all, I'm here to serve you.

Sincerely,
CAMERON RENY,
State Senator

State Representative

Dear Damariscotta Neighbors:

It is an honor to serve you in the Maine House of Representatives and I am proud to continue to advocate for our community in Augusta.

As I write this, we are in the third month of the 131st Legislature. We have a lot of work to do between now and the end of June, from addressing the rising cost of living and the threat of climate change to improving access to affordable housing and health care. We are in the thick of conversations, committee hearings and work sessions, gathering feedback from people across the state regarding issues that matter to them, including many of you.

Our most significant priority will be the creation of a balanced two-year state budget, which will play a critical role in shaping the direction of our state. I am pushing to ensure the budget works to improve the lives of all Mainers, including our most vulnerable neighbors. Some of my top goals for the budget include funding municipal revenue sharing, protecting our community from predatory financial scams and fighting the opioid epidemic.

This session, I am serving on the Marine Resources Committee and the Transportation Committee. My work on both committees is a direct reflection of the needs of voters in our district who have voiced their concerns about protecting our fisheries and re-building and maintaining our roads. It is important for me to be able to work on policies that have an impact on our communities and can improve the day-to-day lives of all Mainers. I feel confident my committee assignments will allow me to continue to represent our district well in Augusta.

Please feel free to contact me if I can ever be of assistance to you or your family, or if you would like to discuss or testify on any upcoming legislation. My email is Lydia.crafts@legislature.maine.gov, and my phone number is (207) 593-2664. I also send out monthly email newsletters that provide insight into our work at the State House, offer helpful information and resources and aim to connect you with your state government. Please let me know if you would like to receive them.

I am thankful that you have again entrusted me with this great responsibility, and I look forward to connecting with you over the next two years.

Respectfully,
LYDIA CRAFTS,
State Representative

Government Directory

Governor of Maine

Janet T. Mills
1 State House Station
Augusta, ME 04333-0001
(207) 287-3531
(207) 287-6548 (TTY)
governor@maine.gov

State Senator District 13

Chloe S. Maxmin
P.O. Box 203
Nobleboro, ME 04555
(207) 200-6224
Office: Senate Chamber
3 State House Station
Augusta, ME 04333-0003
(207) 287-1505
1-800-423-6900 (Message Center)
Chloe.Maxmin@legislature.maine.gov

State Representative District 90

Lydia V. Crafts
19 Timber Lane
Newcastle, ME 04553
Office: House Democratic Office
Room 333, 2 State House Station
Augusta, ME 04333-0002
(800) 423-2900 (Voice)
(207) 287-4469 (TTY)
Lydia.Crafts@legislature.maine.gov

U.S. Senator

Angus King
4 Gabriel Drive, Suite 3
Augusta, ME 04330
(207) 622-8292
133 Hart Senate Office Building
Washington, D.C.
(202) 224-5344
www.king.senate.gov/contact

U.S. Senator

Susan M. Collins
68 Sewall Street, Room 507
Augusta, ME 04330
(207) 622-8414
461 Dirksen Senate Office Building
Washington, D.C. 20510
(202) 224-2523
www.collins.senate.gov/contact

U.S. Representative

Chellie Pingree
2 Portland Fish Pier, Suite 304
Portland, ME 04101
(207) 774-5019
1037 Longworth House Office Building
Washington, D.C. 20515
(202) 225-6116
rep.chellie.pingree@mail.house.gov

Damariscotta Select Board FY2022

Mark Hagar Term Expires 2022
21 Blackwells Beach Lane
Damariscotta, ME 04543
(207) 563-1184
mhagar.bos@gmail.com

Joshua Pinkham Term Expires 2022
16 Lakehurst Lane
Damariscotta, ME 04543
(207) 563-2996
jpinkhjam.bos@gmail.com

Darryl Fraser Term Expires 2023
45 Trackster Lane
Damariscotta, ME 04543
(207) 380-6378
dfraser.bos@gmail.com

Louis F. Abbotoni Term Expires 2023
P.O. Box 658
Damariscotta, ME 04543
(207) 563-8849
labbotoni.bos@gmail.com

Tom Anderson Term Expires 2024
97 Westview Road
Damariscotta, ME 04543
(925)330-0168
tanderson.bos@gmail.com

Important Numbers & Hours

MEDICAL SERVICES, FIRE DEPARTMENT & POLICE DEPARTMENT
EMERGENCY NUMBER 911

Damariscotta Town Office	563-5168		
Mon., Tues., & Thurs. 7:30 am - 5:00 pm Wednesday 1:00 pm - 5:00 pm Friday CLOSED			
Damariscotta Police Dept	563-1909		
Monday - Friday 8:00am - 4:00pm			
Damariscotta Fire Dept	563-8286		
Burning Permits Issued By:			
Robert Genthner.....	563-3502	Jon Pinkham.....	563-2275
Jim Hall.....	380-1944	Josh Pinkham.....	563-2996
John Roberts.....	380-6880		
or online at: www.maine.gov/burnpermit/			
Animal Control Officer.....	563-3200		
Big Brothers/Big Sisters.....	236-2227		
C L C Ambulance.....	563-7105		
Central Lincoln County YMCA.....	563-9622		
Chamber of Commerce.....	563-8340		
Code Enforcement Officer.....	George Chase		563-5168
County Commissioners.....	882-6311		
Damariscotta Post Office.....	563-3203		
Family Planning.....	563-1224		
Food Pantry (Ecumenical Food Pantry).....	563-1311		
Fuel Assistance (LIHEAP).....	877-544-3271		
Great Salt Bay Sanitary District.....	563-5105		
Great Salt Bay Water District.....	563-3010		
Great Salt Bay School.....	563-3091		
Healthy Kids.....	563-1818		
Lincoln Academy High School.....	563-3596		
Midcoast Humane.....	449-1366		
School Superintendent AOS 93.....	563-3044		
Senior Spectrum.....	563-1363		
Shellfish Warden.....	563-3200		
Skidompha Library.....	563-5513		
Transfer Station.....	563-1610		

