
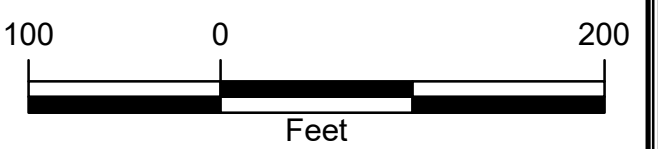


Property Map Damariscotta Maine



1 inch = 100 feet



Legend

- Current Parcels
- Adjacent Parcels
- Frontage
- Cemetery
- State Highway
- Town Road
- Private Way
- Easement
- Powerline
- Streams
- Ponds
- Wetlands (NWI)
- Intertidal Waters
- Tidal Waters

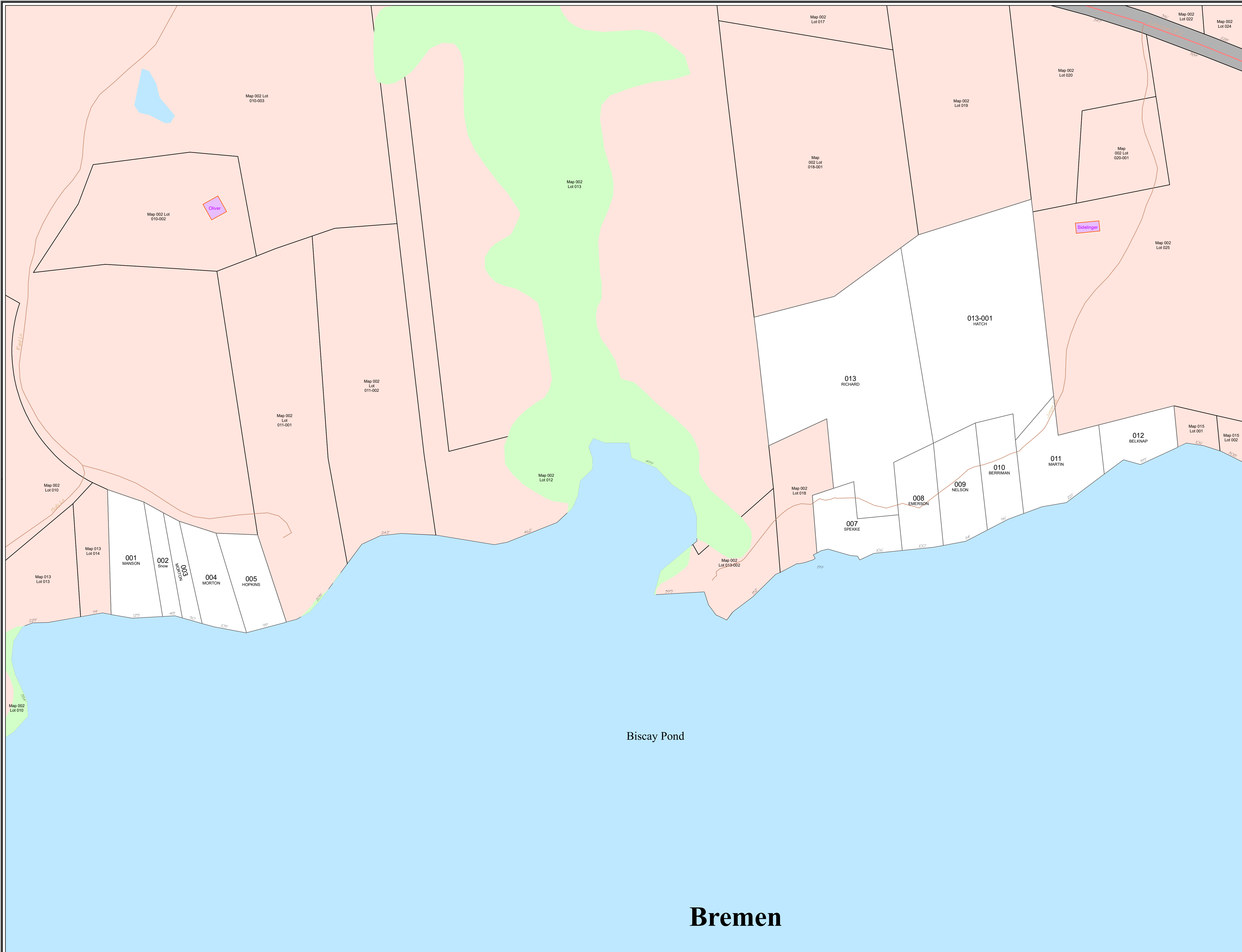
Source Documents:
 Damariscotta Property Maps by James W. Sewall Co. and updated through 2009 by Maine Coast Surveying.
 Digital Property Maps prepared by Maine Coast Surveying in 2009 and updated through 2016.
 Digital Property Map updates by Maine Coast Surveying & Flood Consulting 2017 & 2018.
 High resolution digital orthophotographs produced from aerial photos collected in the Spring of 2013
 Maine Office of Geographic Information Systems digital data layers.
 Road Type contains Next Generation 9-1-1 road centerline and road name data last updated June 9, 2019.
 Streams depicts single line streams of Maine from USGS 1:24,000 scale quadrangles.
 Wetlands (NWI) contains USFW National Wetland Inventory polygon data for Maine at 1:24,000 scale.
 The tidal shore was developed from two foot contours derived from 2010 -2011 Lidar data courtesy of the USGS and the Maine Office of GIS.
 This revision is based only on plans, deeds and other data supplied by the Town of Damariscotta.
 Owner's names may be abbreviated or simplified to save space. See Damariscotta Tax Records for complete names.
 The dimensions shown were derived from this map for assessment purposes only. They may be different from previous tax maps, deeds, or surveys.

Not a Boundary Survey
 For Assessment Purposes
 Not to be used for Conveyances

April 1, 2019

prepared by
 Roderick H. Craib, Jr.
 21 Clarks Cove Road
 Walpole, ME 04573

Map 014



Biscay Pond

Bremen